

ISSN 2518-170X (Online),
ISSN 2224-5278 (Print)

ҚАЗАҚСТАН РЕСПУБЛИКАСЫ
ҰЛТТЫҚ ҒЫЛЫМ АКАДЕМИЯСЫНЫҢ
Satbayev University

Х А Б А Р Л А Р Ы

ИЗВЕСТИЯ

НАЦИОНАЛЬНОЙ АКАДЕМИИ НАУК
РЕСПУБЛИКИ КАЗАХСТАН
Satbayev University

NEWS

OF THE ACADEMY OF SCIENCES
OF THE REPUBLIC OF KAZAKHSTAN
Satbayev University

SERIES
OF GEOLOGY AND TECHNICAL SCIENCES

2 (440)

MARCH – APRIL 2020

THE JOURNAL WAS FOUNDED IN 1940

PUBLISHED 6 TIMES A YEAR

ALMATY, NAS RK

NAS RK is pleased to announce that News of NAS RK. Series of geology and technical sciences scientific journal has been accepted for indexing in the Emerging Sources Citation Index, a new edition of Web of Science. Content in this index is under consideration by Clarivate Analytics to be accepted in the Science Citation Index Expanded, the Social Sciences Citation Index, and the Arts & Humanities Citation Index. The quality and depth of content Web of Science offers to researchers, authors, publishers, and institutions sets it apart from other research databases. The inclusion of News of NAS RK. Series of geology and technical sciences in the Emerging Sources Citation Index demonstrates our dedication to providing the most relevant and influential content of geology and engineering sciences to our community.

Қазақстан Республикасы Ұлттық ғылым академиясы "ҚР ҰҒА Хабарлары. Геология және техникалық ғылымдар сериясы" ғылыми журналының Web of Science-тің жаңаланған нұсқасы Emerging Sources Citation Index-те индекстелуге қабылданғанын хабарлайды. Бұл индекстелу барысында Clarivate Analytics компаниясы журналды одан әрі the Science Citation Index Expanded, the Social Sciences Citation Index және the Arts & Humanities Citation Index-ке қабылдау мәселесін қарастыруда. Web of Science зерттеушілер, авторлар, баспашылар мен мекемелерге контент тереңдігі мен сапасын ұсынады. ҚР ҰҒА Хабарлары. Геология және техникалық ғылымдар сериясы Emerging Sources Citation Index-ке енуі біздің қоғамдастық үшін ең өзекті және беделді геология және техникалық ғылымдар бойынша контентке адалдығымызды білдіреді.

НАН РК сообщает, что научный журнал «Известия НАН РК. Серия геологии и технических наук» был принят для индексирования в Emerging Sources Citation Index, обновленной версии Web of Science. Содержание в этом индексировании находится в стадии рассмотрения компанией Clarivate Analytics для дальнейшего принятия журнала в the Science Citation Index Expanded, the Social Sciences Citation Index и the Arts & Humanities Citation Index. Web of Science предлагает качество и глубину контента для исследователей, авторов, издателей и учреждений. Включение Известия НАН РК. Серия геологии и технических наук в Emerging Sources Citation Index демонстрирует нашу приверженность к наиболее актуальному и влиятельному контенту по геологии и техническим наукам для нашего сообщества.

Б а с р е д а к т о р ы
э. ғ. д., профессор, ҚР ҰҒА академигі

И.К. Бейсембетов

Бас редакторының орынбасары

Жолтаев Г.Ж. проф., геол.-мин. ғ. докторы

Р е д а к ц и я а л қ а с ы:

Абаканов Т.Д. проф. (Қазақстан)
Абишева З.С. проф., академик (Қазақстан)
Агабеков В.Е. академик (Беларусь)
Алиев Т. проф., академик (Әзірбайжан)
Бакиров А.Б. проф., (Қырғызстан)
Беспаев Х.А. проф. (Қазақстан)
Бишимбаев В.К. проф., академик (Қазақстан)
Буктуков Н.С. проф., академик (Қазақстан)
Булат А.Ф. проф., академик (Украина)
Ганиев И.Н. проф., академик (Тәжікстан)
Грэвис Р.М. проф. (АҚШ)
Ерғалиев Г.К. проф., академик (Қазақстан)
Жуков Н.М. проф. (Қазақстан)
Қожахметов С.М. проф., академик (Қазақстан)
Конторович А.Э. проф., академик (Ресей)
Курскеев А.К. проф., академик (Қазақстан)
Курчавов А.М. проф., (Ресей)
Медеу А.Р. проф., академик (Қазақстан)
Мұхамеджанов М.А. проф., корр.-мүшесі (Қазақстан)
Нигматова С.А. проф. (Қазақстан)
Оздоев С.М. проф., академик (Қазақстан)
Постолатий В. проф., академик (Молдова)
Ракишев Б.Р. проф., академик (Қазақстан)
Сейтов Н.С. проф., корр.-мүшесі (Қазақстан)
Сейтмуратова Э.Ю. проф., корр.-мүшесі (Қазақстан)
Степанец В.Г. проф., (Германия)
Хамфери Дж.Д. проф. (АҚШ)
Штейнер М. проф. (Германия)

«ҚР ҰҒА Хабарлары. Геология және техникалық ғылымдар сериясы».

ISSN 2518-170X (Online),

ISSN 2224-5278 (Print)

Меншіктенуші: «Қазақстан Республикасының Ұлттық ғылым академиясы» РҚБ (Алматы қ.).

Қазақстан республикасының Мәдениет пен ақпарат министрлігінің Ақпарат және мұрағат комитетінде 30.04.2010 ж. берілген №10892-Ж мерзімдік басылым тіркеуіне қойылу туралы куәлік.

Мерзімділігі: жылына 6 рет.

Тиражы: 300 дана.

Редакцияның мекенжайы: 050010, Алматы қ., Шевченко көш., 28, 219 бөл., 220, тел.: 272-13-19, 272-13-18,
<http://www.geolog-technical.kz/index.php/en/>

© Қазақстан Республикасының Ұлттық ғылым академиясы, 2020

Редакцияның Қазақстан, 050010, Алматы қ., Қабанбай батыр көш., 69а.

мекенжайы: Қ. И. Сәтбаев атындағы геология ғылымдар институты, 334 бөлме. Тел.: 291-59-38.

Типографияның мекенжайы: «NurNaz GRACE», Алматы қ., Рысқұлов көш., 103.

Г л а в н ы й р е д а к т о р
д. э. н., профессор, академик НАН РК

И. К. Бейсембетов

Заместитель главного редактора

Жолтаев Г.Ж. проф., доктор геол.-мин. наук

Р е д а к ц и о н н а я к о л л е г и я:

Абаканов Т.Д. проф. (Казахстан)
Абишева З.С. проф., академик (Казахстан)
Агабеков В.Е. академик (Беларусь)
Алиев Т. проф., академик (Азербайджан)
Бакиров А.Б. проф., (Кыргызстан)
Беспаяев Х.А. проф. (Казахстан)
Бишимбаев В.К. проф., академик (Казахстан)
Буктуков Н.С. проф., академик (Казахстан)
Булат А.Ф. проф., академик (Украина)
Ганиев И.Н. проф., академик (Таджикистан)
Грэвис Р.М. проф. (США)
Ергалиев Г.К. проф., академик (Казахстан)
Жуков Н.М. проф. (Казахстан)
Кожаметов С.М. проф., академик (Казахстан)
Конторович А.Э. проф., академик (Россия)
Курскеев А.К. проф., академик (Казахстан)
Курчавов А.М. проф., (Россия)
Медеу А.Р. проф., академик (Казахстан)
Мухамеджанов М.А. проф., чл.-корр. (Казахстан)
Нигматова С.А. проф. (Казахстан)
Оздоев С.М. проф., академик (Казахстан)
Постолатий В. проф., академик (Молдова)
Ракишев Б.Р. проф., академик (Казахстан)
Сейтов Н.С. проф., чл.-корр. (Казахстан)
Сейтмуратова Э.Ю. проф., чл.-корр. (Казахстан)
Степанец В.Г. проф., (Германия)
Хамфери Дж.Д. проф. (США)
Штейнер М. проф. (Германия)

«Известия НАН РК. Серия геологии и технических наук».

ISSN 2518-170X (Online),

ISSN 2224-5278 (Print)

Собственник: Республиканское общественное объединение «Национальная академия наук Республики Казахстан (г. Алматы).

Свидетельство о постановке на учет периодического печатного издания в Комитете информации и архивов Министерства культуры и информации Республики Казахстан №10892-Ж, выданное 30.04.2010 г.

Периодичность: 6 раз в год.

Тираж: 300 экземпляров.

Адрес редакции: 050010, г. Алматы, ул. Шевченко, 28, ком. 219, 220, тел.: 272-13-19, 272-13-18,
<http://www.geolog-technical.kz/index.php/en/>

© Национальная академия наук Республики Казахстан, 2020

Адрес редакции: Казахстан, 050010, г. Алматы, ул. Кабанбай батыра, 69а.

Институт геологических наук им. К. И. Сатпаева, комната 334. Тел.: 291-59-38.

Адрес типографии: «NurNaz GRACE», г. Алматы, ул. Рыскулова, 103.

Editor in chief

doctor of Economics, professor, academician of NAS RK

I. K. Beisembetov

Deputy editor in chief

Zholtayev G.Zh. prof., dr. geol-min. sc.

Editorial board:

Abakanov T.D. prof. (Kazakhstan)
Abisheva Z.S. prof., academician (Kazakhstan)
Agabekov V.Ye. academician (Belarus)
Aliyev T. prof., academician (Azerbaijan)
Bakirov A.B. prof., (Kyrgyzstan)
Bespayev Kh.A. prof. (Kazakhstan)
Bishimbayev V.K. prof., academician (Kazakhstan)
Buktukov N.S. prof., academician (Kazakhstan)
Bulat A.F. prof., academician (Ukraine)
Ganiyev I.N. prof., academician (Tadjikistan)
Gravis R.M. prof. (USA)
Yergaliev G.K. prof., academician (Kazakhstan)
Zhukov N.M. prof. (Kazakhstan)
Kozhakhmetov S.M. prof., academician (Kazakhstan)
Kontorovich A.Ye. prof., academician (Russia)
Kurskeyev A.K. prof., academician (Kazakhstan)
Kurchavov A.M. prof., (Russia)
Medeu A.R. prof., academician (Kazakhstan)
Muhamedzhanov M.A. prof., corr. member. (Kazakhstan)
Nigmatova S.A. prof. (Kazakhstan)
Ozdoev S.M. prof., academician (Kazakhstan)
Postolatii V. prof., academician (Moldova)
Rakishev B.R. prof., academician (Kazakhstan)
Seitov N.S. prof., corr. member. (Kazakhstan)
Seitmuratova Ye.U. prof., corr. member. (Kazakhstan)
Stepanets V.G. prof., (Germany)
Humphery G.D. prof. (USA)
Steiner M. prof. (Germany)

News of the National Academy of Sciences of the Republic of Kazakhstan. Series of geology and technology sciences.

ISSN 2518-170X (Online),

ISSN 2224-5278 (Print)

Owner: RPA "National Academy of Sciences of the Republic of Kazakhstan" (Almaty).

The certificate of registration of a periodic printed publication in the Committee of information and archives of the Ministry of culture and information of the Republic of Kazakhstan N 10892-Ж, issued 30.04.2010.

Periodicity: 6 times a year.

Circulation: 300 copies.

Editorial address: 28, Shevchenko str., of. 219, 220, Almaty, 050010, tel. 272-13-19, 272-13-18,

<http://www.geolog-technical.kz/index.php/en/>

© National Academy of Sciences of the Republic of Kazakhstan, 2020

Editorial address: Institute of Geological Sciences named after K.I. Satpayev

69a, Kabanbai batyr str., of. 334, Almaty, 050010, Kazakhstan, tel.: 291-59-38.

Address of printing house: «NurNaz GRACE», 103, Ryskulov str, Almaty.

NEWS

OF THE NATIONAL ACADEMY OF SCIENCES OF THE REPUBLIC OF KAZAKHSTAN

SERIES OF GEOLOGY AND TECHNICAL SCIENCES

ISSN 2224-5278

Volume 2, Number 440 (2020), 21 – 30

<https://doi.org/10.32014/2020.2518-170X.27>

UDC 550.3 385.1

A. Abetov¹, Yu. Volozh², A. Niyazova¹¹Satbayev University, Almaty, Kazakhstan;²Geological Institute, Russian Academy of Sciences, Moscow, Russia.

E-mail: abetov.auez@mail.ru, niyazova.akma@mail.ru

**CORRELATION OF THE STRUCTURAL ELEMENTS
OF MAJOR GEOSTRUCTURES OF NORTH USTYURT REGION**

Abstract. According to the results of research in the Ustyurt region by the nature of correlation the surface of the basement and paleozoic, the bottom of the Jurassic and Cretaceous sediments are divided into three groups of geostructures.

The first group of geostructures included mobile fold systems and “mobile corners”, in which the correlation coefficients are weak, either do not appear at all (South Emba uplift, Aral-Kyzylkum arch, Central Ustyurt dislocation system, Mountain Mangyshlak).

Second group forms internal mobile elements, isolated as large positive structures characterized by extremely high values of correlation coefficients by surface of the basement and paleozoic, the bottom of the Jurassic and Cretaceous sediments, (Buzachi uplift, Aktumsuk high, Kuanish-Koskala arch, Baychagyr-Yarkimbay high).

The third group of geostructures forms tectonic elements of the inner areas of the North Ustyurt region (North Ustyurt depression systems, Chelkar and Barsakelmess depressions), characterized by prolonged and inherited subsidence in the Phanerozoic and high correlation surface of the basement and Paleozoic, the bottom of the Jurassic and Cretaceous sediments.

Key words: North Ustyurt, basement, paleozoic, jurassic, cretaceous, correlation coefficient.

Statement of the problem and a retrospective analysis. Studies on the geological structure of the North Ustyurt basin by seismic methods and drilling began in the middle of the 20th century and conducted by various organizations of Kazakhstan, Uzbekistan, Turkmenistan, Russia. Since the 2000s – by foreign oil companies.

The first information about the geology of North Ustyurt was obtained in the early 50s after SRM (Seismic Reflection Method) and CRM (Correlation Refraction Method). According to the results of the interpretation of the data obtained, old ones were clarified and new structural elements were identified, mapped tectonic zoning of the cover and basement.

By the end of the 60s by Turlan Geophysical Expedition were performed CRM regional works, aimed at studying lower horizons of the sedimentary cover and the surface of the consolidated crust. These works allowed to determine the regional structure and the character of changes in the Paleozoic-Triassic sediments and to execute grounding by actual data, first conclusions about the structure of the basement of the Ustyurt region.

70s and 80s of the last century characterized by a significant increase in the volume of geological and geophysical works, by intense accumulation of structure data, material composition and stratigraphy of the Meso-Cenozoic and Paleozoic-Triassic sediments. During this period, regional and CDPM (Common Depth Point Method) search profiles were worked out.

By the mid-1990s, almost in the entire territory of North Ustyurt (in the Kazakh part) the development of a regional network of seismic profiles by the CRM and CDP methods was completed; a large amount of prospecting and detailed seismic works by CDP method was carried out to identify and prepare local structures in the Jurassic-Paleogene section of the sedimentary cover section.

In the eastern part of North Ustyurt, near the border with Uzbekistan, the search seismic prospecting CDPM works by MSUP was performed (with USA funding).

According to the Samsk trough, including its northern side, obtained new additional information about the geological structure. Pre-Jurassic sediments of this trough are classified as unpromising. It was concluded that the Paleozoic sediments could be a source of hydrocarbons for Jurassic sediments.

More informative material, by resolution, during seismic surveys obtained in 1995-2002, these studies were carried out by foreign investment with the most modern equipment. These areas are developed by CDPM- 2D Japanese National Petroleum Company (JNPC) and located on the northwest coast of the Aral Sea (1995-1997), in the Aral Sea (2000-2001), on the area "Teresken" in the junction zone of the Caspian Basin and Ustyurt (1997-1998) and on Kaidak litter (1999-2000).

According to the results of seismic researches and involving data on geophysical potential fields, main features of the Ustyurt tectonics were established, mapped tectonic zoning of the cover and basement and identified areas promising for oil and gas, characterized basement sediments.

Great contribution to the knowledge of the geology and petroleum potential of the North Ustyurt made articles and monographs of A. Bakirov, R. Sapozhnikov, V. Bykadorov, N. Kunin, Yu. Volozh, Z. Bulekbayev, A. Akramkhodzhayev, R. Gareckiy, R. Bykov, V. Gavrilov, I. Dalyan, N. Kalinin, L. Kirukhin, V. Knyazev, S. Ozdoyev, A. Abetov, V. Lipatova, Yu. Vasilyev, I. Grinberg, G. Dikenshtein, B. Dyakov, N. Nevolin, Ya. Ogorodnikov, V. Shraibman, A. Yanshin and et al.

However, quantitative correlation analysis of the main geological boundaries of the sedimentary cover and consolidated crust has not yet been performed. In order to study the structural features and relationships of the structural surfaces in the COSCAD 3D software package, the correlation coefficient (complete spectral correlation analysis of geodata) of a series of structural maps was calculated: by the surface of the basement, Paleozoic, pre-Jurassic surface and Cretaceous base of the North Ustyurt region.

It should be noted, what COSCAD 3D software package provides an opportunity to conduct a full spectral correlation and statistical analysis of geodata and was developed at the Moscow State Geological Prospecting University by supervision of doctors of physical and mathematical sciences, professors A. Nikitin and A. Petrov.

These studies were carried out on the basis of data of the Institute of Geological Sciences named after K.I. Satpayev (A. Abdulin, E. Votsalevsky, S. Daukeev, 1997), which were converted to digital format using software tools Didger, Surfer, ArcGIS, Geosoft.

In the geological structure of the North Ustyurt region stand out stable lumps, which include its internal regions and large linearly extended mobile belts (South Emba uplift, Aral-Kyzylkum arch, Central Ustyurt dislocation system, Mountain Mangyshlak), located in peripheral areas and in the interior "mobile corners" of this region [1].

The results of correlation analyses of the main section of the North-Ustyurt region.

Central Ustyurt dislocation system. Clearly expressed linear structure, stretched in a west-north-west direction and complicated by arch highs and depressions of higher orders [2].

In the central part of these dislocation systems, the surface of the consolidated basement lies at depths of 4.0 – 6.0 km (figure 1). The surface of the Paleozoic, the bottom of the Jurassic and the Cretaceous lie here conformally to the basement and with some variations are identified at depth intervals 2.5 – 3.5 km (Paleozoic surface), 1.8 – 2.0 km (bottom of the Jurassic sediments) and 1.2 – 1.6 km (bottom of the Cretaceous sediments).

The correlation coefficient between the basement and the surface of the Paleozoic everywhere gets high values (to 0.8 – 0.9) (figure 2).

On the surface of the basement and the bottom of the Jurassic formations in the western part of the Central Ustyurt dislocation system antiformal occurrence observed with a correlation coefficient – 0.4-0.6, on the rest of this large geostructure, high values of the correlation of the basement surface and the bottom of the Jurassic up to 0.8 are recorded (figure 2).

A similar pattern is observed on the surface of the basement and the bottom of the Cretaceous formations. In the western part of the Central Ustyurt dislocation system revealed negative values of correlation coefficient (up to – 0.4). The rest of this geostructure the values of the correlation coefficient increase to 0.7 (figure 2).

Buzachi uplift. It stands out in the western corner of North Ustyurt and has a continuation in the waters of the Caspian Sea.

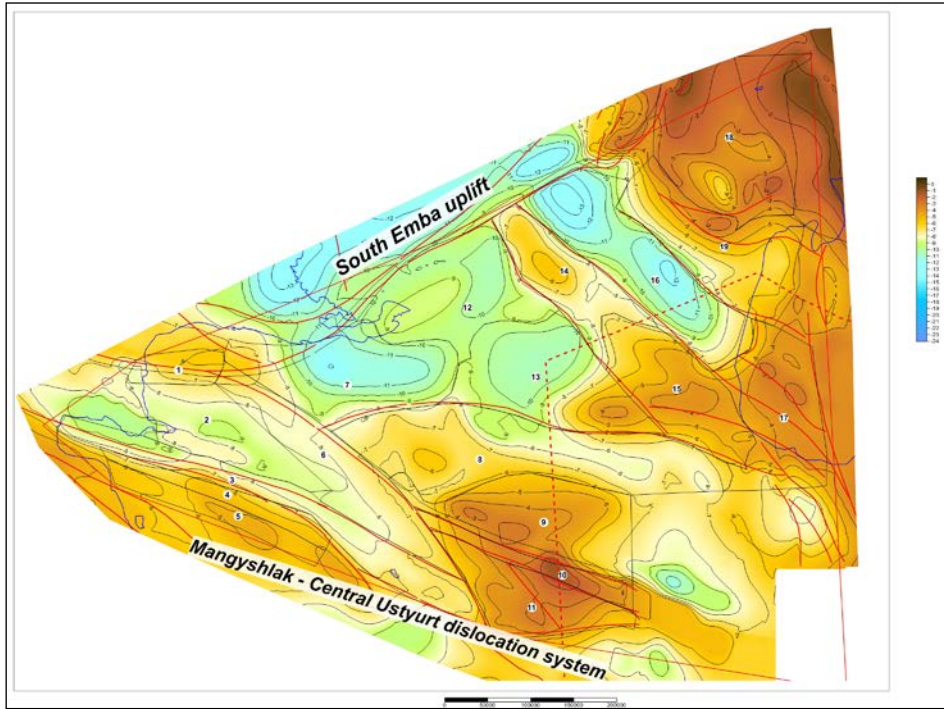


Figure 1 – Map of basement surface. *Legend:* Tectonic elements (by basement surface): 1 – Buzachi uplift; 2 – North Karatau system; 3 – Tyubkaragan-Karatau meganticlinal; 4 – Chakirgan deflection; 5 – Beke-Bashkuduk meganticlinal; 6 – Kizan-Tokubay uplift; 7 – Kultuk depression; 8 – Barsakelmess depression; 9 – Baychagyr high; 10 – Karabaur meganticlinal; 11 – Central Ustyurt system; 12 – Zhayilgan uplift; 13 – Sams depression; 14 – Amanzhol-Sheluran high; 15 – Aktumsuk uplift; 16 – Kosbulak depression; 17 – Aral-Kyzylkum system; 18 – Chelkar depression; 19 – Akkul high

In the North-West of the Buzachi uplift the surface of the basement is traced at depths about 6.0-7.0 km, submerged up to 8.0 km in the southern and eastern directions (figure 1).

In hypsometrically elevated areas of this uplift the basement is weakly correlated with the surface of the Paleozoic formations (0.2), whereas this coefficient increases in a southerly direction to 0.6 (figure 2).

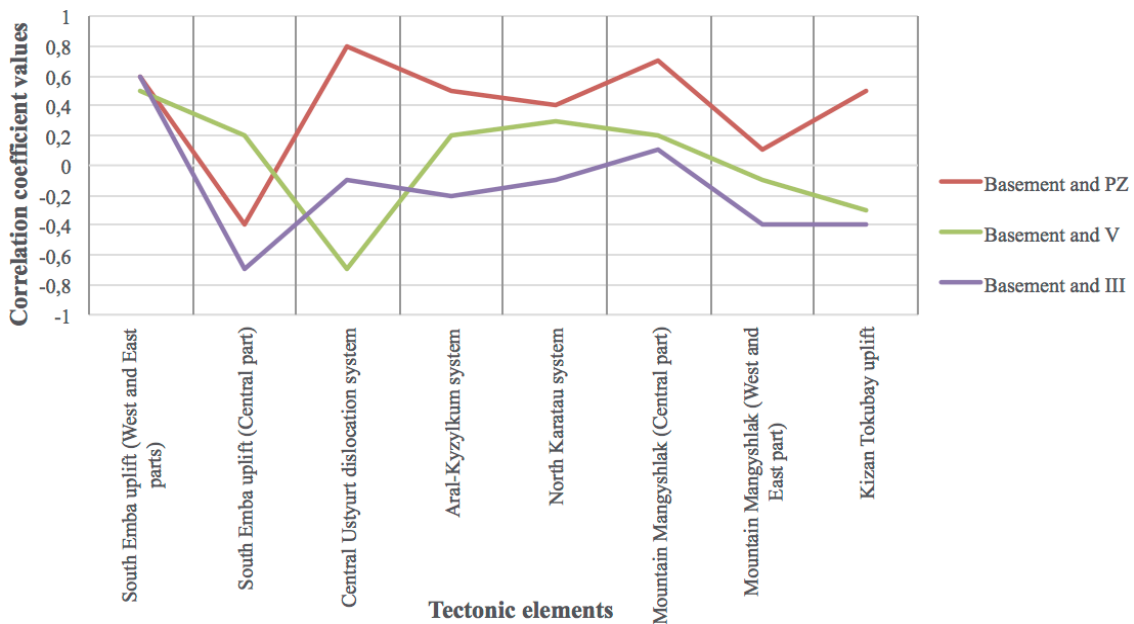


Figure 2 – Graph of average values of the correlation coefficients of the «mobile corners» of the North Ustyurt region

Paleozoic sediment complexes are widely developed here. In the arch of the Buzachi uplift, the surface of the Paleozoic formations lies at depths of up to 2.5 km and more, plunging to 6.5–7.0 km on the southern and eastern pericline of this uplift.

The bottom of the Jurassic sediments stands out at depths of up to 0.6 km in the North-West part of the Buzachi uplift, submerged to south and east to 1.6 km. The depth range of the bottom of the Cretaceous formations varies within 0.6 – 1.2 km.

There is a good correlation between the bottom of the Jurassic and Cretaceous sediments with the basement surface (0.6 – 0.7) (figure 3).

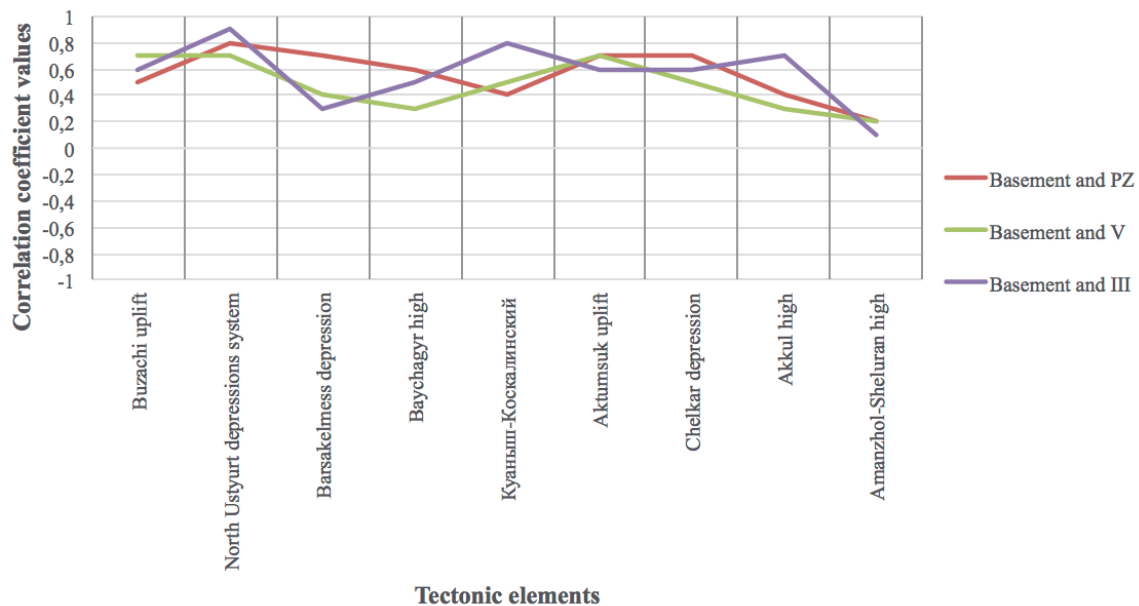


Figure 3 – Graph of average values of the correlation coefficients of the internal ares of the North Ustyurt region

Mountain Mangyshlak. Formed along the Scythian-Turanian planetary lineament [3]. The depth of the basement here is sustained everywhere and takes values of 6.0 – 7.0 km (including North Karatau and Chakirgan troughs) (figure 1). The elevations of Mountain Mangyshlak are separated in the form of narrow (about 20 km) and extended (up to several hundred km) elevations — meganticlines [4].

The surface of the Paleozoic Mountain Mangyshlak is separated at depths of 3.0 – 4.5 km and more.

The correlation coefficients of the basement and the surface of the Paleozoic take minimum values (from 0.1 to -0.6) on the northwestern and southeastern flanks. In the central part of the Mountain Mangyshlak, the basement and surface of the Paleozoic lies conformally with a high correlation coefficient (up to 0.8) (figure 2).

In the relief of the bottom of the Jurassic sediments, Mountain Mangyshlak is isolated in the form of elevation in absolute elevations -1.6 – 2.0 km. The correlation coefficients of the basement and the bottom of the Jurassic sediments are distributed in a similar way. The lack of correlation of these boundaries is observed in the north-western and south-eastern parts (-0.3 – 0.1), whereas in the rest of the Mountain Mangyshlak their weak correlation is recorded (0.2 – 0.4) (figure 2).

On the bottom of the Cretaceous sediments, the eastern part of Mountain Mangyshlak is raised to 0 km, with immersion in a north-west direction to 2.0 km.

The bottom of the Cretaceous formations lies non-conformally with the above-described interfaces and is characterized by the absence of correlation, values of which reach here extremely high values (up to -0.9) (figure 2), which, in turn, gives grounds to assume a significant restructuring of the structural plan on the border of the Jurassic and the Cretaceous.

South Emba uplift. Splits the Caspian depression and the North Ustyurt massif and in the form of a narrow inversion structure extends in the northeast direction [5].

In the axial part of the South Emba uplift, the surface of the basement is submerged to 12.0- 13.0 km, whereas on the northern and southern flanks of this uplift it is raised to depths of 9.0 – 10.0 km and less (figure 1).

In the relief of the surface of Paleozoic formations, the South Emba uplift is isolated in the form of a large anticlinorium with a depth of surface of the Paleozoic formation of 1.5–4.5 km, in separate areas, up to 0.5 km.

The surface of the basement and Paleozoic deposits almost the entire territory of South Emba uplift occur antiformally and do not correlate among themselves (-0.4 – 0.1) (figure 2).

The depth of the bottom of the Jurassic sediments South Emba uplift can be divided into three areas. The most curved position of the bottom of the Jurassic formations was recorded in the central part of the South Emba uplift (3.0 – 3.2 km). From here it rises to 0.6 – 2.0 km on its south-western flank and up to 1.2 – 1.6 km, respectively, on the northeastern flank.

The surface of the basement with the bottom of the Jurassic sediments is correlated by positive values of the coefficient (up to 0.7), having only in the central part the reduction of this coefficient to 0.1, which indicates a weakening of the correlation of the basement surface and the bottom of the Jurassic sediments (figure 2).

The bottom of the Cretaceous sediments has a similar pattern in depth. In the southwestern part of the South Emba uplift, it occupies a hypsometrically elevated position of up to 0.6 km. In the north - eastern part it takes an intermediate position and in the central part is submerged to 1.4 – 1.8 km.

Aral-Kyzylkum tectonic rampart (dislocation system). On the surface of the basement, it manifests itself as a large polygonal array with the depth of the basement up to 6.0 km (figure 1).

In the relief of the surface of the Paleozoic in most of its stretch Aral-Kyzylkum arch shows itself as an uplift with an unclearly pronounced linear form and the depth of submergence of this surface to 4.5 – 5.0 km.

There is a confident correlation between the surfaces of the basement and the Paleozoic (0.5 – 0.7), decreasing to 0.1 in the southeast of this shaft (figure 2).

The bottom of the Jurassic sediments lies in the anti-formal underlying sediments and has a deepening trend in a westerly direction from 1.8 to 3.4 km. The Aral-Kyzylkum arch in the relief of this surface acquires a clearly expressed linear shape. The correlation coefficients of the basement with the bottom of the Jurassic formations vary in the range 0.1 – 0.6 (figure 2).

A close tendency is manifested in the behavior of the surface of the Cretaceous sediments of the Aral-Kyzylkum arch, which also deepens in a westerly direction from 1.6 to 2.4 km.

The basement with the bottom of the Cretaceous sediments practically does not correlate (to -0.1-0.4). And only, on separate squares on the western and eastern flanks of the Aral-Kyzylkum arch, the values of this coefficient increase to 0.5 (figure 2).

Aktumsuk dislocation system and Kuanish-Koskala tectonic rampart on the surface of the basement are separated at depths of 5.0 – 7.0 km (figure 1).

In the relief of the surface of the Paleozoic, they manifest themselves as elevations with hypsometric values of depth within 3.5 – 4.0 km. In the central part of the Kuanish-Koskala tectonic rampart, the surface of Paleozoic formations is up to 5.0 km.

The correlation coefficient between the surfaces of the basement and the Paleozoic takes on quite high values (up to 0.6 – 0.8). In the central part of Kuanish-Koskala arch, a decrease in the correlation of these interfaces to 0.1 (figure 3).

On the bottom of the Jurassic, Aktumsuk shaft is an uplift, which stands apart in a depth range of 2.2 – 2.6 km. The Kuanish-Koskala arch is notable for stable depths of the bottom of the Jurassic sediments (2.0 to 2.4 km).

High correlation links are established for the Aktumsuk dislocation system (up to 0.7) between the surface of the basement and the bottom of the Jurassic deposits. On Kuanish-Koskala arch, the values of the correlation coefficient are reduced to 0.5 (figure 3).

On the bottom of the Cretaceous sediments Aktumsuk dislocation system is isolated at depths of 1.6 – 1.8 km, Kuanish-Koskala arch at 1.8 – 2.0 km. The correlation coefficient reaches extremely high values (0.7 – 0.8) (figure 3).

Chelkar depression. Located on the northeastern flank of the North-Ustyurt region. The sides of this trough are complicated by uplifts, groups of structures, structural terraces, anticlines and brachyanticlines [6].

In most of the depression, the depth of the basement is set in the range of 2.0 – 3.0 km. Two troughs are distinguished in the depression: Kurgantuz and Arradung. The Kurgantuz trough has a simple structure and a basement depth of up to 4.0 km. Arradung - characterized by a complex internal structure. The basement surface is submerged here to a depth of 6.0 km (figure 1) [2].

On the surface of the Paleozoic, the Chelkar depression is separated by isogypsy -1.5 – 2.0 km. In the Arradung trough, its depth is set to 5.0 km. In the Kurgantuz trough to 3.5 km.

The basement and surface of the Paleozoic in the Chelkar depression lies conformally with a high correlation coefficient (0.6 – 0.8) (figure 3).

In the relief of the bottom of the Jurassic sediments in the side zones of the Chelkar depression, the desired surface stands out at depths of 1.0 – 1.4 km. In the depot centers of this trough, it deepens to 4.0 km in the Arradung trough and to 2.4 – 2.6 km of the Kurgantuz trough.

The correlation of the basement with the bottom of the Jurassic formations in the Chelkar trough decreases to 0.4 – 0.7 (figure 3).

The bottom of the Cretaceous sediments of the Chelkar trough separates at depths 0.8-1.2 km. Submerged to 2.8 km in Arradung trough. There is a high correlation between the bottom of the Cretaceous sediments and the basement (0.6 – 0.8) (figure 3).

Barsakelmess depression. On the surface of the basement is a difficult - built asymmetric structure with steep north and northeast (8.0 – 9.0 km) and gentle south-west (6.0 – 7.0 km) sides (figure 1) [7].

On the surface of the Paleozoic, there is a trend of submergence in the north direction from 4.0 to 6.5 km. Correlation coefficients reach extremely high values 0.8 – 0.9 (figure 3).

In the relief of the bottom of the Jurassic sediments, most of the Barsakelmess depression is isolated in the form of depression, oriented in the north - east (3.0 – 3.6 km) direction, whereas in the western, lateral part, there is uplift of the bottom of the Jurassic sediments (2.4 km).

In most parts of the Barsakelmess depression, high values of the correlation coefficients of the basement and the bottom of the Jurassic sediments are recorded (0.6- 0.8). Exceptions are its western and southeastern parts, where these boundaries are not correlated (correlation coefficients are reduced to - 0.4-0.1) (figure 3).

The trend of deepening in the north-east direction is also observed on the bottom of the Cretaceous sediments (1.8 – 2.4 km). The values of the correlation coefficient between the basement and the Cretaceous bottom in the inner regions of the deflection reach here extremely high values (to 0.8 – 0.9), dropping to -0.2 in the western and southeastern parts (figure 3).

Baichagyr-Yarkimbay arch. Large positive element, bounding Barsakelmess trough from the west and having a massive configuration and slight development of structural complications in the sedimentary cover [6].

In most of this arch, the surface of the basement submerged to north from 4.0 to 6.0 km (figure 1).

In the relief of the surface of the Paleozoic formations, the Baychagyr-Yarkimbay arch is isolated at depths 3.0 – 3.5 km.

The surface of the basement and Paleozoic sediments over almost the entire territory of this arch lie conformally and correlate well with the values of the correlation coefficients 0.6 – 0.8 (figure 3).

The bottom of the Jurassic deposits of the Baychagyr-Yarkimbay arch is uplift in the northeast direction from 2.2 to 3.0 km.

The high correlation of the basement with the bottom of the Jurassic sediments is established (to 0.7 – 0.8). And, only, in the western part of the Baichagyr-Yarkimbay arch, a decrease in the correlation of these surfaces to 0.1 (figure 3).

The bottom of the Cretaceous sediments has a similar correlation trend with the basement surface. It occupies a hypsometrically elevated position in the southwestern part of the Baychagyr-Yarkimbay arch (to 1.2 km), in the northeast, up to 1.8 km. The correlation coefficient here gets high values (to 0.6 – 0.8) and only, on the northeast flank of this arch, the values of this coefficient are reduced to -0.1 (figure 3).

North Ustyurt depressions system formed by the Sam and Kosbulak troughs and the Kultuk depression. This depression system is characterized by deep basement submergence (up to 10.0 – 12.0 km and more) (figure 1) [7; 13-20].

To the south, by the complex system of large-amplitude faults, the surface of the bottom rises sharply

to a depth of 7.0 – 8.0 km in Kyzan-Tokubay uplift and up to 6.0 – 7.0 km of the Aktumsuk dislocation system.

To the north, in the relief of the basement surface of this system of depressions, there is no physical boundary with the South Emba uplift (12.0 – 13.0 km) (figure 1).

In the surface relief of the Paleozoic deposits, the Kosbulak and Sam troughs are isolated at depths 5.5 – 6.5 km and 6.5 – 7.5 km, respectively, and the Kultuk depression to 7.0 – 8.0 km.

In the North Ustyurt depressions system, in North Ustyurt depressions system exhibits high values of correlation coefficient basement surface and Paleozoic (to 0.8), which decreases to the border with the South Emba uplift to 0.1 (figure 3).

The bottom of the Jurassic sediments over most of the North Ustyurt depressions system are separated at depths of 3.6 – 4.2 km. The correlation coefficient between the basement surface and the bottom of the Jurassic sediments acquire high values (to 0.7), in some places reaching a maximum (0.9) (figure 3).

In the relief of the Cretaceous bottom, this system of deflections is separated at depths 1.8 – 3.0 km. There are high values of correlation coefficients to 0.8 – 0.9 (figure 3).

Conclusion. Conducted studies to identify correlations of structural elements within major geostructures of the North Ustyurt region give grounds for the formulation of the following conclusions:

In linearly extended mobile systems and mobile corners, the correlation of the basement surface and Paleozoic formations, the bottom of the Jurassic and Cretaceous sediments are weak, or not at all. Here, these interfaces often lie antiformally.

For example, the Aral-Kyzylkum system of uplifts in the surface structure of the basement and Paleozoic manifests itself as an arch, whereas in the structure of the Jurassic and Cretaceous sediment complexes it is isolated as a submerged depression.

The South Emba uplift in the sediments of the Upper Paleozoic and Mesozoic-Cenozoic deposits is arch, whereas in the relief of the basement surface it manifests itself as a deep trough.

The conformal occurrence of the surface of the basement and the Paleozoic and the bottom of the Jurassic deposits in the form of highs identified in the Central Ustyurt dislocation system, the central part of the Mountain Mangyshlak. The bottom of Cretaceous sediments is not correlated or weakly correlated with the above boundaries.

The exceptions are the Buzachi arch, Aktumsuk swell, Kuanish-Koskala tectonic rampart and Baichagyr-Yarkimbay arch, characterized by extremely high values of correlation coefficients, manifest themselves as large positive structures along all analyzed interfaces.

In the interior of the North Ustyurt region (North Ustyurt depressions system, Chelkar and Barsakelmess depression), characterized by prolonged and inherited subsidence in the Phanerozoic, observed the curved position of the surface of the basement and the Paleozoic, bottom of the Jurassic and Cretaceous with high values of the correlation coefficient.

А. Е. Абетов¹, Ю. А. Волож², А. Т. Ниязова¹

¹Satbayev University, Алматы, Қазақстан;

²РФА Геологиялық институты, Мәскеу, Ресей

СОЛТҮСТІК ҮСТІРТ ӨңІРІНІҢ ІРІ ГЕОҚҰРЫЛЫМДАРЫНЫҢ ҚҰРЫЛЫМДЫҚ ЭЛЕМЕНТТЕРІНІҢ КОРРЕЛЯЦИЯСЫ

Аннотация. Жұмыста бұрын жүргізілген шөгінді жамылғының және шоғырланған жер қыртысының негізгі геологиялық шекараларын сандық корреляциялық талдау нәтижелері келтірілген. COSCAD 3D бағдарламалық пакетіндегі құрылымдық беткейлердің құрылымдық ерекшеліктері мен қатынастарын зерттеу үшін бірқатар құрылымдық карталардағы корреляция коэффициенті (спектрлік корреляциялық талдау) есептелді: іргетас беті, палеозой, юраға дейінгі беткей, Солтүстік Үстірт аймағының бор негізі.

COSCAD 3D бағдарламалық пакеті геодатаға толық спектрлік-корреляциялық және статистикалық талдау жүргізуге мүмкіндік береді және Мәскеу мемлекеттік геологиялық барлау университетінде физика-математика ғылымдарының докторлары, профессор А.А. Никитин және А.В. Петров жетекшілігімен жасалған.

Солтүстік Үстірт аймағының геологиялық құрылымында перифериялық аймақтар мен құрлықта орналасқан ішкі аймақтарды және ірі сызықты созылған жылжымалы аймақтарды (Орталық Үстірттің дислокация жүйесі, Таулы Маңғышлақ, Оңтүстік Ембі көтерілісі және Арал Қызылқұм валдары) қамтитын тұрақты блоктар бөлінеді. Осы аймақтың «жылжымалы бұрыштары».

Орындалған зерттеу нәтижелері бойынша Үстірт өңірінде жоғарғы іргетас және палеозой, юра және бор табандарының корреляция мәніне байланысты үш геоструктуралық топ бөлінеді.

Бірінші геоструктуралық топқа жылжымалы қатпарлы жүйе және «мобильді бұрыштар» кіреді, жоғарыда айтылған шектерде корреляция коэффициенті әлсіз танылады немесе мүлдем танылмайды (Оңтүстік Ембі көтерілімі, Арал-Қызылқұм белесі, Орталық Үстірт дислокация жүйесі, Таулы Маңғышлақ). Мысалы, Арал-Қызылқұм жүйесі жоғарғы және төменгі жақтардың бәріне көтеріліп, өзін көтерілім ретінде көрсетті, ал юра және бор кешендері құрылымында тау асты депрессиясы ретінде оқшауланған.

Іргетас пен палеозойдың беткейлері мен юра түбінің шығыңқы түрінде конформды түрде пайда болуы Таулы Маңғышлақтың орталық бөлігіндегі орталықтанған жүйесінде анықталды. Бор шөгінділерінің табаны жоғарыда аталғандармен байланыстырылмаған немесе нашар байланысқан.

Мысалы, Арал-Қызылқұм жүйесі іргетас пен палеозойдың құрылымындағы көтерілістер жүйесі пандус түрінде көрінеді, ал юра және бор кезеңіндегі тау жыныстарының кешендерінің құрылымында ол жерасты депрессиясы ретінде бөлінеді.

Жоғарғы палеозой және мезозой-кайнозой шөгінділерінің құрылымындағы Оңтүстік Ембі көтерілісі - бұл қорған, ал жертөле бетінің рельефінде ол терең құлату ретінде көрінеді.

Екінші топ – ішкі мобильді топты құрайды, ірі оңтайлы құрылымдар болып жекеленетін және іргетас бетінің палеозоймен, юра және бор шөгінділерімен корреляция коэффициентінің экстремалды жоғары мәндерімен сипатталады (Бұзашы төбесі, Ақтұмсық көтерілімі, Қуаныш-Қосқала белесі, Байшағыр-Ярқымбай төбесі).

Жер асты және палеозой бетінің және юра шөгінділерінің шығыңқы түрінде конформды кездесуі Орталық Үстірт дислокация жүйесінде, Таулы Маңғышлақтың орталық бөлігінде анықталды. Бор қабаттарының табаны жоғарыда аталған интерфейсмен байланыстырылмаған немесе нашар байланысқан.

Бұзашы, Ақтұмсық көтерілісі, Қуаныш-Қосқала шыңы және Байшағыр-Ярқымбай арка ерекшеліктері корреляция коэффициенттерінің өте жоғары мәндерімен сипатталады, барлық талданған аудандарда үлкен позитивті құрылымдар ретінде көрінеді.

Үшінші геоструктуралық топты Солтүстік Үстірт өңірінің ішкі ауданының тектоникалық элементтері құрайды (Солтүстік Үстірт иілім жүйесі, Шалқар және Барсакелмес депрессиялары), ұзақ және мұралы иілумен және ең көп іргетас бетінің палеозой, юра және бор шөгінділері корреляциясымен сипатталады.

Солтүстік Үстірт аймағының ішкі аймақтарында (Солтүстік Үстірт депрессия жүйесі, Шалқар және Барсакелмес ойпаттары) олар фенерозойда ұзақ және мұраланған ауытқумен сипатталады, іргетаспен қисық орналасуы және корреляция коэффициентінің жоғары мәндері бар палеозой, юра және бор табандары байқалады.

Түйін сөздер: Солтүстік Үстірт, іргетас, палеозой, юра, бор, корреляция коэффициенті.

А. Е. Абетов¹, Ю. А. Волож², А. Т. Ниязова¹

¹Satbayev University, Алматы, Казахстан;

²Геологический институт РАН, Москва, Россия

КОРРЕЛЯЦИЯ СТРУКТУРНЫХ ЭЛЕМЕНТОВ КРУПНЫХ ГЕОСТРУКТУР СЕВЕРО-УСТИОРТСКОГО РЕГИОНА

Аннотация. В работе отображены результаты количественного корреляционного анализа основных геологических границ осадочного чехла и консолидированной коры. В целях изучения структурных особенностей и взаимоотношений структурных поверхностей в программном комплексе COSCAD 3D рассчитаны коэффициент корреляции (полный спектрально-корреляционный анализ геоданных) серии структурных карт: по поверхности фундамента, палеозоя, доюрской поверхности, подошве мела Северо-Устиортской региона.

Программный комплекс COSCAD 3D дает возможность провести полный спектрально-корреляционный и статистический анализ геоданных и был разработан в Московском Государственном геологоразведочном Университете под руководством докторов физико-математических наук, профессоров А.А. Никитина и А.В. Петрова.

В геологическом строении Северо-Устьюртского региона выделяются стабильные глыбы, к которым относятся его внутренние районы и крупные линейно-вытянутые мобильные пояса (Центрально-Устьюртская система дислокаций, Горный Мангышлак, Южно-Эмбенское поднятие и Арало Кызылкумский вал), расположенные в периферийных зонах и внутренних «мобильных углах» этого региона.

По результатам выполненных исследований в Устьюртском регионе, по характеру коррелируемости поверхности фундамента и палеозоя подошвы юрских и меловых отложений выделены в три группы геоструктур.

В первую группу геоструктур вошли подвижные складчатые системы и «мобильные углы», в которых коэффициенты корреляции вышеуказанных границ проявляются слабо либо не проявляются вовсе (Южно-Эмбенское поднятие, Арало-Кызылкумский вал, Центрально-Устьюртская система дислокации, Горный Мангышлак). К примеру, Арало-Кызылкумская система поднятий в структуре поверхностей фундамента и палеозоя проявляет себя как вал, тогда как в строении юрских и меловых комплексов пород обособляется как погруженная депрессия.

В линейно-вытянутых подвижных системах и мобильных углах коррелируемость поверхности фундамента и палеозойских образований, подошвы юрских и меловых отложений проявляется слабо либо не проявляется вовсе. Здесь эти границы раздела зачастую залегают антиформно.

К примеру, Арало-Кызылкумская система поднятий в структуре поверхностей фундамента и палеозоя проявляет себя как вал, тогда как в строении юрских и меловых комплексов пород обособляется как погруженная депрессия.

Южно-Эмбенское поднятие в структуре отложений верхнего палеозоя и мезозоя-кайнозоя представляет собой вал, тогда как в рельефе поверхности фундамента проявляет себя как глубокий прогиб.

Вторую группу формируют внутренние мобильные группы, обособляющиеся как крупные положительные структуры, характеризующиеся экстремально высокими значениями коэффициентов корреляции по поверхности фундамента и палеозоя, подошвы юрских и меловых отложений, (Бузачинский выступ, Актумсукское поднятие, Куаныш-Коскалинский вал, Байчагыр-Яркимбайский свод).

Конформное залегание поверхности фундамента и палеозоя и подошвы юрских отложений в виде выступов выявлено в Центрально-Устьюртской системе дислокаций, центральной части Горного Мангышлака. Подошва меловых отложений не коррелируется или слабо коррелируется с вышеописанными границами раздела.

Исключение составляют Бузачинский выступ, Актумсукское поднятие, Куаныш-Коскалинский вал и Байчагыр-Яркимбайский свод, характеризующиеся экстремально высокими значениями коэффициентов корреляции, проявляют себя как крупные положительные структуры по всем анализируемым границам раздела.

Третью группу геоструктур образуют тектонические элементы внутренних районов Северо-Устьюртского региона (Северо-Устьюртская система прогибов, Челкарская и Барсакельмесская депрессии), характеризующиеся длительным и унаследованным прогибанием в фанерозое и высокой коррелируемостью поверхности фундамента и палеозоя, подошвы юры и мела.

Во внутренних районах Северо-Устьюртского региона (Северо-Устьюртская система прогибов, Челкарская и Барсакельмесская депрессии), характеризуются длительным и унаследованным прогибанием в фанерозое, наблюдаются прогнутое положение поверхности фундамента и палеозоя, подошвы юры и мела с высокими значениями коэффициента корреляции.

Ключевые слова: Северный Устьюрт, фундамент, поверхность палеозоя, подошва юры, подошва мела, коэффициент корреляции.

Information about authors:

Abetov Auez, Geophysics Department Chairman, Satbayev University, Doctor of Sciences in Geology and Mineralogy, Professor, Almaty, Kazakhstan; abetov.auez@mail.ru; <https://orcid.org/0000-0002-1866-7677>

Volozh Yuriy, corresponding member of Russian Academy of Sciences, Doctor of Sciences in Geology and Mineralogy, Professor, Moscow, Russia; yvolozh@yandex.ru; <https://orcid.org/0000-0001-8304-9069>

Niyazova Akmaral, 3rd year doctoral student of Geophysics Department Satbayev University, niyazova.akma@mail.ru; <https://orcid.org/0000-0002-3241-5193>

REFERENCES

- [1] Abetov A., Niyazova A., Saurikov Zh. 3D Modeling of Euler's points for Geodensity and Geomagnetic models of North Ustyurt region in Geosoft Oasis Montaj software // *News of the National Academy of Sciences of the Republic of Kazakhstan. Series of geology and technical sciences.* Vol. 6, N 426. 2017. P.171-177 (in Russ.). ISSN 2224-5278
- [2] Babadzhonov T., Kunin N., Luk-Zilberman V. Stroenie i neftegazonosnost' glubokopogruzhennykh kompleksov Srednei Azii po geofizicheskim dannym // Tashkent: Fan, 1986. 190 p.
- [3] Zholtaev G., Iskaziev K., Abayildanov B. Paleosoic deposits as option for reserves replacement and expansion of raw material base for the petroleum industry in Mangyshlak // *News of the National Academy of Sciences of the Republic of Kazakhstan. Series of geology and technical sciences.* Vol. 5, N 431. 2018. P. 163-171 (in Eng.). ISSN 2224-5278 <https://doi.org/10.32014/2018.2518-170X.22>
- [4] Akramkhodzhaev A., Grinberg I., Sukhinin V., Yuldashev Zh., Valiev A. Neftegazonosnost' Severo-Ustyurtskoi vpadiny // Tashkent: Fan, 1974. 81 p.
- [5] Li Yun Khun. Geologicheskoe stroenie i perspektivy neftegazonosnosti jugo-vostochnogo borta Prikaspijskoj vpadiny i ee obramlenija // M.: MSU, 2006. 152 p.
- [6] Peive A., Markov M., Menner V. Problemy regional'noj tektoniki Evrazii // *Academy of sciences of USSR, Institut of geology.* 1963. N 92 (in Russ.).
- [7] Abetov A., Niyazova A. Regional'nye osobennosti geologicheskogo stroenija Severnogo Ustjurta po dannym gravirazvedki // *Actual problems of geology, geophysics and metallogeny.* Kn. 3. 2017. P. 91-95 (in Russ.).
- [8] Bykadorov V., Volozh Yu., Miletenko N., Fedorenko O. Tektonicheskaja evolyucija i paleogeografija Severnogo Ustjurta v paleozoe I mezozoe // *Materials of 36th tect. meeting: tectonic and geodynamic of continental crust.* M., 2003. P. 86-89 (in Russ.).
- [9] Leonov Yu., Volozh Yu., Antipov M., Bykadorov V., Heraskov T. Konsolidirovannaja kora Kaspijskogo regiona: opyt rajonirovaniya. GISRAS, M.. 2010. 63 p. (in Russ.).
- [10] Authors, Redactors Uzhkenov B., Antonyuk R., Bykadorov V., Volozh Yu. And et. al. Map of Alpian tectonic of Kazakhstan. Committee of geology of Kazakhstan, Almaty. 2012.
- [11] Volozh Yu., Bykadorov V., Antipov M., Parasina V., Ribalchenko V. Stroenie I neftegazonosnost paleozoiskikh otlozhenii Ustjurta // *Oil and Gas.* 2013. N 5. P. 85-97 (in Russ.).
- [12] Volozh Yu., Bykadorov V., Antipov M., Sapozhnikov R. Osobennosti stroenija paleozoiskikh otlozhenij Turgaisko-Sirdarinskogo I Ustyurtskogo regionov (v svyazi perspektivami neftegazonosnosti glubokih gorizontov osadochnogo chehla) // *Oil and gas Geology. Teory and Pracice.* Spb. 2016. N 4. P. 1-43, figure 16.
- [13] Aliyev I.M., Arzhevsky G.A., Grigorenko Yu.N. Oil and gas provinces of the USSR: Manual. M.: Nedra. 1983. 272 p.
- [14] Hood P. Gradient measurements in aeromagnetic surveying. *Geophysics*, 1965. Vol. XXX. P. 891-902.
- [15] Thompson D.T. EULDPH: A new technique for making computer-assisted depth estimates for magnetic data. *Geophysics*, 1982. Vol. 47. P. 31-37.
- [16] Reid A.B., Allsop J.M., Grancer H. Magnetic interpretation in three dimensions using Euler deconvolution. *Geophysics*, 199. Vol. 55. P. 80-90.
- [17] Richard Taylor. Interpretation of Correlation Coefficient: A Basic Review. *SAGE journals*, 1990. Vol. 6. P. 35-39. ISSN 8756-4793. <https://doi.org/10.1177/875647939000600106>
- [18] Gogtay N.J., Thatte U.M. Principles of Correlation Analysis. *Journals of the Association of Physicians of India*, 2017. Vol. 65. P. 78-81.
- [19] Nevolin N. Tectonika Ustjura [Tectonic of Ustyurt]. *Oil and gas geology.* 1958. N 7. P. 12-18.
- [20] Tal-Virsky B.B. Geophysical fields and tectonics of Central Asia. M.: Nedra. 1982. 200 p.

**Publication Ethics and Publication Malpractice
in the journals of the National Academy of Sciences of the Republic of Kazakhstan**

For information on Ethics in publishing and Ethical guidelines for journal publication see <http://www.elsevier.com/publishingethics> and <http://www.elsevier.com/journal-authors/ethics>.

Submission of an article to the National Academy of Sciences of the Republic of Kazakhstan implies that the described work has not been published previously (except in the form of an abstract or as part of a published lecture or academic thesis or as an electronic preprint, see <http://www.elsevier.com/postingpolicy>), that it is not under consideration for publication elsewhere, that its publication is approved by all authors and tacitly or explicitly by the responsible authorities where the work was carried out, and that, if accepted, it will not be published elsewhere in the same form, in English or in any other language, including electronically without the written consent of the copyright-holder. In particular, translations into English of papers already published in another language are not accepted.

No other forms of scientific misconduct are allowed, such as plagiarism, falsification, fraudulent data, incorrect interpretation of other works, incorrect citations, etc. The National Academy of Sciences of the Republic of Kazakhstan follows the Code of Conduct of the Committee on Publication Ethics (COPE), and follows the COPE Flowcharts for Resolving Cases of Suspected Misconduct (http://publicationethics.org/files/u2/New_Code.pdf). To verify originality, your article may be checked by the Cross Check originality detection service <http://www.elsevier.com/editors/plagdetect>.

The authors are obliged to participate in peer review process and be ready to provide corrections, clarifications, retractions and apologies when needed. All authors of a paper should have significantly contributed to the research.

The reviewers should provide objective judgments and should point out relevant published works which are not yet cited. Reviewed articles should be treated confidentially. The reviewers will be chosen in such a way that there is no conflict of interests with respect to the research, the authors and/or the research funders.

The editors have complete responsibility and authority to reject or accept a paper, and they will only accept a paper when reasonably certain. They will preserve anonymity of reviewers and promote publication of corrections, clarifications, retractions and apologies when needed. The acceptance of a paper automatically implies the copyright transfer to the National Academy of Sciences of the Republic of Kazakhstan.

The Editorial Board of the National Academy of Sciences of the Republic of Kazakhstan will monitor and safeguard publishing ethics.

Правила оформления статьи для публикации в журнале смотреть на сайте:

[www:nauka-nanrk.kz](http://www.nauka-nanrk.kz)

ISSN 2518-170X (Online), ISSN 2224-5278 (Print)

<http://www.geolog-technical.kz/index.php/en/>

Редакторы *Д. С. Аленов, М. С. Ахметова, Т. А. Апендиев*
Верстка *Д. А. Абдрахимовой*

Подписано в печать 13.04.2020.
Формат 70x881/8. Бумага офсетная. Печать – ризограф.
13 п.л. Тираж 300. Заказ 2.