

ISSN 2518-170X (Online),
ISSN 2224-5278 (Print)

ҚАЗАҚСТАН РЕСПУБЛИКАСЫ
ҰЛТТЫҚ ҒЫЛЫМ АКАДЕМИЯСЫНЫҢ
Қ. И. Сәтпаев атындағы Қазақ ұлттық техникалық зерттеу университеті

Х А Б А Р Л А Р Ы

ИЗВЕСТИЯ

НАЦИОНАЛЬНОЙ АКАДЕМИИ НАУК
РЕСПУБЛИКИ КАЗАХСТАН
Казакский национальный исследовательский
технический университет им. К. И. Сатпаева

NEWS

OF THE ACADEMY OF SCIENCES
OF THE REPUBLIC OF KAZAKHSTAN
Kazakh national research technical university
named after K. I. Satpayev

SERIES OF GEOLOGY AND TECHNICAL SCIENCES

5 (437)

SEPTEMBER – OCTOBER 2019

THE JOURNAL WAS FOUNDED IN 1940

PUBLISHED 6 TIMES A YEAR

ALMATY, NAS RK

NAS RK is pleased to announce that News of NAS RK. Series of geology and technical sciences scientific journal has been accepted for indexing in the Emerging Sources Citation Index, a new edition of Web of Science. Content in this index is under consideration by Clarivate Analytics to be accepted in the Science Citation Index Expanded, the Social Sciences Citation Index, and the Arts & Humanities Citation Index. The quality and depth of content Web of Science offers to researchers, authors, publishers, and institutions sets it apart from other research databases. The inclusion of News of NAS RK. Series of geology and technical sciences in the Emerging Sources Citation Index demonstrates our dedication to providing the most relevant and influential content of geology and engineering sciences to our community.

Қазақстан Республикасы Ұлттық ғылым академиясы "ҚР ҰҒА Хабарлары. Геология және техникалық ғылымдар сериясы" ғылыми журналының Web of Science-тің жаңаланған нұсқасы Emerging Sources Citation Index-те индекстелуге қабылданғанын хабарлайды. Бұл индекстелу барысында Clarivate Analytics компаниясы журналды одан әрі the Science Citation Index Expanded, the Social Sciences Citation Index және the Arts & Humanities Citation Index-ке қабылдау мәселесін қарастыруда. Web of Science зерттеушілер, авторлар, баспашылар мен мекемелерге контент тереңдігі мен сапасын ұсынады. ҚР ҰҒА Хабарлары. Геология және техникалық ғылымдар сериясы Emerging Sources Citation Index-ке енуі біздің қоғамдастық үшін ең өзекті және беделді геология және техникалық ғылымдар бойынша контентке адалдығымызды білдіреді.

НАН РК сообщает, что научный журнал «Известия НАН РК. Серия геологии и технических наук» был принят для индексирования в Emerging Sources Citation Index, обновленной версии Web of Science. Содержание в этом индексировании находится в стадии рассмотрения компанией Clarivate Analytics для дальнейшего принятия журнала в the Science Citation Index Expanded, the Social Sciences Citation Index и the Arts & Humanities Citation Index. Web of Science предлагает качество и глубину контента для исследователей, авторов, издателей и учреждений. Включение Известия НАН РК. Серия геологии и технических наук в Emerging Sources Citation Index демонстрирует нашу приверженность к наиболее актуальному и влиятельному контенту по геологии и техническим наукам для нашего сообщества.

Б а с р е д а к т о р ы
э. ғ. д., профессор, ҚР ҰҒА академигі

И.К. Бейсембетов

Бас редакторының орынбасары

Жолтаев Г.Ж. проф., геол.-мин. ғ. докторы

Р е д а к ц и я а л қ а с ы:

Абаканов Т.Д. проф. (Қазақстан)
Абишева З.С. проф., академик (Қазақстан)
Агабеков В.Е. академик (Беларусь)
Алиев Т. проф., академик (Әзірбайжан)
Бакиров А.Б. проф., (Қырғыстан)
Беспәев Х.А. проф. (Қазақстан)
Бишимбаев В.К. проф., академик (Қазақстан)
Буктуков Н.С. проф., академик (Қазақстан)
Булат А.Ф. проф., академик (Украина)
Ганиев И.Н. проф., академик (Тәжікстан)
Грэвис Р.М. проф. (АҚШ)
Ерғалиев Г.К. проф., академик (Қазақстан)
Жуков Н.М. проф. (Қазақстан)
Қожахметов С.М. проф., академик (Қазақстан)
Конторович А.Э. проф., академик (Ресей)
Курскеев А.К. проф., академик (Қазақстан)
Курчавов А.М. проф., (Ресей)
Медеу А.Р. проф., академик (Қазақстан)
Мұхамеджанов М.А. проф., корр.-мүшесі (Қазақстан)
Нигматова С.А. проф. (Қазақстан)
Оздоев С.М. проф., академик (Қазақстан)
Постолатий В. проф., академик (Молдова)
Ракишев Б.Р. проф., академик (Қазақстан)
Сейтов Н.С. проф., корр.-мүшесі (Қазақстан)
Сейтмуратова Э.Ю. проф., корр.-мүшесі (Қазақстан)
Степанец В.Г. проф., (Германия)
Хамфери Дж.Д. проф. (АҚШ)
Штейнер М. проф. (Германия)

«ҚР ҰҒА Хабарлары. Геология мен техникалық ғылымдар сериясы».

ISSN 2518-170X (Online),

ISSN 2224-5278 (Print)

Меншіктенуші: «Қазақстан Республикасының Ұлттық ғылым академиясы» РҚБ (Алматы қ.).

Қазақстан республикасының Мәдениет пен ақпарат министрлігінің Ақпарат және мұрағат комитетінде
30.04.2010 ж. берілген №10892-Ж мерзімдік басылым тіркеуіне қойылу туралы куәлік.

Мерзімділігі: жылына 6 рет.

Тиражы: 300 дана.

Редакцияның мекенжайы: 050010, Алматы қ., Шевченко көш., 28, 219 бөл., 220, тел.: 272-13-19, 272-13-18,
<http://www.geolog-technical.kz/index.php/en/>

© Қазақстан Республикасының Ұлттық ғылым академиясы, 2019

Редакцияның Қазақстан, 050010, Алматы қ., Қабанбай батыра көш., 69а.

мекенжайы: Қ. И. Сәтбаев атындағы геология ғылымдар институты, 334 бөлме. Тел.: 291-59-38.

Типографияның мекенжайы: «Аруна» ЖК, Алматы қ., Муратбаева көш., 75.

Главный редактор
д. э. н., профессор, академик НАН РК

И. К. Бейсембетов

Заместитель главного редактора

Жолтаев Г.Ж. проф., доктор геол.-мин. наук

Редакционная коллегия:

Абаканов Т.Д. проф. (Казахстан)
Абишева З.С. проф., академик (Казахстан)
Агабеков В.Е. академик (Беларусь)
Алиев Т. проф., академик (Азербайджан)
Бакиров А.Б. проф., (Кыргызстан)
Беспаяев Х.А. проф. (Казахстан)
Бишимбаев В.К. проф., академик (Казахстан)
Буктуков Н.С. проф., академик (Казахстан)
Булат А.Ф. проф., академик (Украина)
Ганиев И.Н. проф., академик (Таджикистан)
Грэвис Р.М. проф. (США)
Ергалиев Г.К. проф., академик (Казахстан)
Жуков Н.М. проф. (Казахстан)
Кожаметов С.М. проф., академик (Казахстан)
Конторович А.Э. проф., академик (Россия)
Курскеев А.К. проф., академик (Казахстан)
Курчавов А.М. проф., (Россия)
Медеу А.Р. проф., академик (Казахстан)
Мухамеджанов М.А. проф., чл.-корр. (Казахстан)
Нигматова С.А. проф. (Казахстан)
Оздоев С.М. проф., академик (Казахстан)
Постолатий В. проф., академик (Молдова)
Ракишев Б.Р. проф., академик (Казахстан)
Сейтов Н.С. проф., чл.-корр. (Казахстан)
Сейтмуратова Э.Ю. проф., чл.-корр. (Казахстан)
Степанец В.Г. проф., (Германия)
Хамфери Дж.Д. проф. (США)
Штейнер М. проф. (Германия)

«Известия НАН РК. Серия геологии и технических наук».

ISSN 2518-170X (Online),

ISSN 2224-5278 (Print)

Собственник: Республиканское общественное объединение «Национальная академия наук Республики Казахстан (г. Алматы)

Свидетельство о постановке на учет периодического печатного издания в Комитете информации и архивов Министерства культуры и информации Республики Казахстан №10892-Ж, выданное 30.04.2010 г.

Периодичность: 6 раз в год

Тираж: 300 экземпляров

Адрес редакции: 050010, г. Алматы, ул. Шевченко, 28, ком. 219, 220, тел.: 272-13-19, 272-13-18,
<http://nauka-nanrk.kz/geology-technical.kz>

© Национальная академия наук Республики Казахстан, 2019

Адрес редакции: Казахстан, 050010, г. Алматы, ул. Кабанбай батыра, 69а.

Институт геологических наук им. К. И. Сатпаева, комната 334. Тел.: 291-59-38.

Адрес типографии: ИП «Аруна», г. Алматы, ул. Муратбаева, 75

E d i t o r i n c h i e f

doctor of Economics, professor, academician of NAS RK

I. K. Beisembetov

Deputy editor in chief

Zholtayev G.Zh. prof., dr. geol-min. sc.

E d i t o r i a l b o a r d:

Abakanov T.D. prof. (Kazakhstan)
Abisheva Z.S. prof., academician (Kazakhstan)
Agabekov V.Ye. academician (Belarus)
Aliyev T. prof., academician (Azerbaijan)
Bakirov A.B. prof., (Kyrgyzstan)
Bespayev Kh.A. prof. (Kazakhstan)
Bishimbayev V.K. prof., academician (Kazakhstan)
Buktukov N.S. prof., academician (Kazakhstan)
Bulat A.F. prof., academician (Ukraine)
Ganiyev I.N. prof., academician (Tadjikistan)
Gravis R.M. prof. (USA)
Yergaliev G.K. prof., academician (Kazakhstan)
Zhukov N.M. prof. (Kazakhstan)
Kozhakhmetov S.M. prof., academician (Kazakhstan)
Kontorovich A.Ye. prof., academician (Russia)
Kurskeyev A.K. prof., academician (Kazakhstan)
Kurchavov A.M. prof., (Russia)
Medeu A.R. prof., academician (Kazakhstan)
Muhamedzhanov M.A. prof., corr. member. (Kazakhstan)
Nigmatova S.A. prof. (Kazakhstan)
Ozdoyev S.M. prof., academician (Kazakhstan)
Postolatii V. prof., academician (Moldova)
Rakishev B.R. prof., academician (Kazakhstan)
Seitov N.S. prof., corr. member. (Kazakhstan)
Seitmuratova Ye.U. prof., corr. member. (Kazakhstan)
Stepanets V.G. prof., (Germany)
Humphery G.D. prof. (USA)
Steiner M. prof. (Germany)

News of the National Academy of Sciences of the Republic of Kazakhstan. Series of geology and technology sciences.

ISSN 2518-170X (Online),

ISSN 2224-5278 (Print)

Owner: RPA "National Academy of Sciences of the Republic of Kazakhstan" (Almaty)

The certificate of registration of a periodic printed publication in the Committee of information and archives of the Ministry of culture and information of the Republic of Kazakhstan N 10892-Ж, issued 30.04.2010

Periodicity: 6 times a year

Circulation: 300 copies

Editorial address: 28, Shevchenko str., of. 219, 220, Almaty, 050010, tel. 272-13-19, 272-13-18,
<http://nauka-nanrk.kz/geology-technical.kz>

© National Academy of Sciences of the Republic of Kazakhstan, 2019

Editorial address: Institute of Geological Sciences named after K.I. Satpayev
69a, Kabanbai batyr str., of. 334, Almaty, 050010, Kazakhstan, tel.: 291-59-38.

Address of printing house: ST "Aruna", 75, Muratbayev str, Almaty

NEWS

OF THE NATIONAL ACADEMY OF SCIENCES OF THE REPUBLIC OF KAZAKHSTAN

SERIES OF GEOLOGY AND TECHNICAL SCIENCES

ISSN 2224-5278

Volume 5, Number 437 (2019), 169 – 176

<https://doi.org/10.32014/2019.2518-170X.139>**K. S. Togizov¹, G. Zholtayev¹, L. D. Isaeva²**¹Institute of Geological Sciences named after K. I. Satpayev, Satbayev University, Almaty, Kazakhstan,²Kazakh university of technology and business, Astana, Kazakhstan.

E-mail: kuka01_90@mail.ru, isaeva.ludmila@mail.ru

**THE ROLE OF THREE-DIMENSIONAL MODELS
OF DEPOSIT AND THERMODYNAMIC CONDITIONS
OF ITS FORMATION AT SELECTING AND
EVALUATING RESOURCES OF PERSPECTIVE SITES**

Abstract. The state program "Digitalization of Kazakhstan" considers the accelerated introduction of modern information technology in various spheres of our life. In the geological industry, particularly in geological science, these technologies allow creating an accurate, geo-referenced spatial database of geological objects of various scales, and it represents a necessary condition for consistent, holistic, system-differentiated research of objects, which allows efficient and rational solve practical problems.

The introduction of modern digital information technology to the geological study of the bowels of Kazakhstan presents new opportunities, and the ways of solving the tasks posed require the improvement of the methodological basis of modern geological research. The basis for the improvement of this methodology is the creation of a single interconnected (with local and regional geographical coordinates) digital scientific information base of the studied mineral resources (including minerals) of Kazakhstan, regardless of the scale of geological research.

Below, the example of the Bakennoye deposit will show the creation of its scientific and information base, and on this basis, the improvement of the methodology of geological research will be shown.

Keywords: GIS-technology, *ArcGIS-10*, *Micromine*, 3Dmodels of deposit, ore-controlling factors, ore-bearing environment, rare metal deposits, pegmatite field, tantalum pentoxide, perspective area.

The expansion of the mineral and raw materials base of the most important stratigraphic elements such as tantalum and niobium is a topical task for the Republic of Kazakhstan, because they define innovative progress in the field of high technology.

All industrial deposits of tantalum-niobium ores are concentrated in the Eastern region of our Republic. One of the brightest representatives of such objects is the **Bakennoye deposit**, located in the ore pegmatite field Ognevsko-Bakennoye.

The deposit is located in the East Kazakhstan region. The first pegmatite veins of the deposit were discovered in 1948 by VA Filippov, subsequent - a group of geologists under the leadership of Yu.A. Sadvovsky. The ore field is located on the northern flank of the central block of the Kalba-Narym zone and is confined to the Gremyachinsko-Kiinsky regional fault of the 2nd order, in the endo-exocontact of the Irtys granite massif. The sedimentary-metamorphic deposits of the upper Devonian and the Lower Permian granitoids of the Kalbinsk complex take part in the geological structure of the deposit. The host rocks consist of siltstones, sandstones and carbonaceous shales. They are crumpled into linearly extended folds, undulating in the general structure of transverse kinks. Granitoids are represented mainly by biotite medium-coarse granites of the first phase (granite-granodioritesub formation) and their vein derivatives: aplite, aplite-pegmatites and pegmatites. With granites of the I phase, rare metal-pegmatite mineralization is genetically associated (figure 1) [1-3].

In structural terms, the Bakennoye and Ognevskoye deposits are a single whole, separated by the specificity of mineralization: the first one is complex-tantalum and the second is columbite-beryl, non-industrial [6].

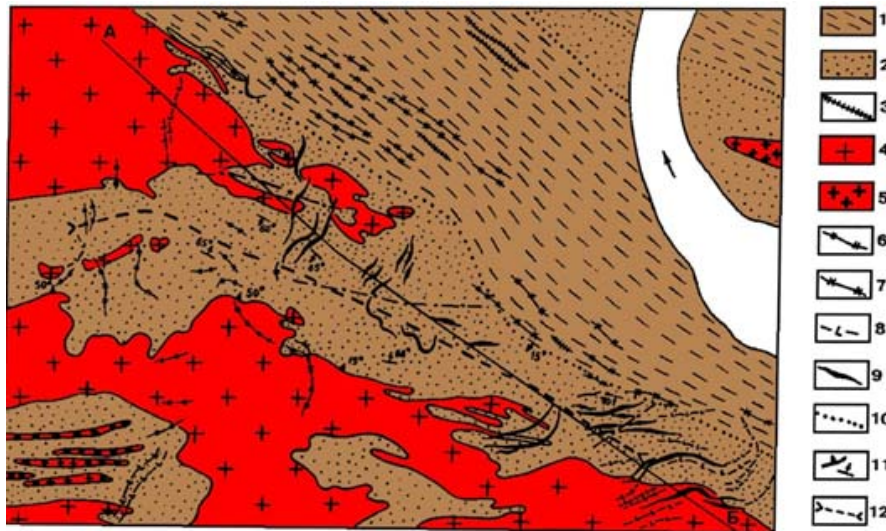


Figure 1 – Ognevsko-Bakennoye ore field. According to Yu.A. Sadovskiy [7].

1 – hornfels; hornfelsed shale and 2 – magmatized rocks of the Takyr suite; 3 – granite-porphry, plagiogranite-porphry of the Kunushsky complex: (?); 4-9 Kalba complex: 4 – medium-coarse-grained granites of phase I and 5 – fine-medium-grained granites of phase II; 6 – aplite veined granites; 7 – aplites, aplite-pegmatites; 8 – pegmatites oligoclase-microcline non-ore; 9 – rare metal pegmatites; 10 – boundary of gradual rock transitions in the metamorphism zone; 11 – elements of occurrence of contacts of granites (a), sedimentary rocks (b); 12 – axis of longitudinal folds.

Three-dimensional models of the Bakennoye deposit. The digital three-dimensional model of the deposit is constructed using the computer program **Micromine** [4, 5].

The geo-information database consisted of 730 pieces of information entered into the computer base for the I, II, III and VI veins [7].

Wireframe model (figure 2). The obtained skeleton model fully visualizes the structural-morphological feature of the deposit, where all the formations of the ore field have a "stepped" wedging to a depth at the horizons of 200 and 300 m, with a small approach one by one. The concentration of pegmatite veins decreases in the sections between the suites, and they themselves are insignificant in size. The predominant form of the veins is irregularly plate-shaped, in some cases plate-shaped, some lenticular. There are more than 100 pegmatite veins on the deposit, 21 of them carrying industrial mineralization. The main industrial reserves of the field are concentrated in the formations I (Spodumenovaya I vein) and II (Spodumenovaya IV vein), since they contain a high concentration of pegmatite ore veins [6].

Blockmodel (figures 3, 4). It visualizes the distribution of tantalum pentoxide contents within the deposit, since the main ore mineral is columbite-tantalite.

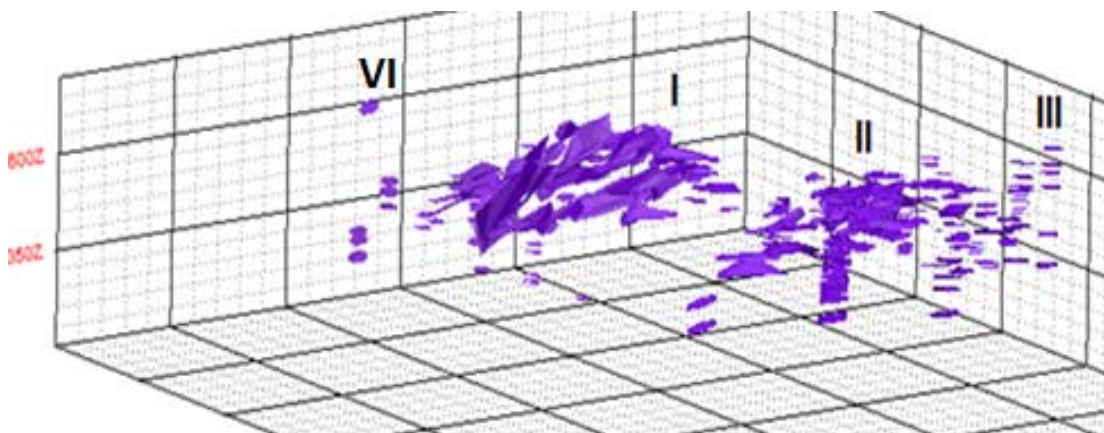


Figure 2 – Three-dimensional frame model of the deposit Bakennoye (I, II, III, VI – numbers of suits)

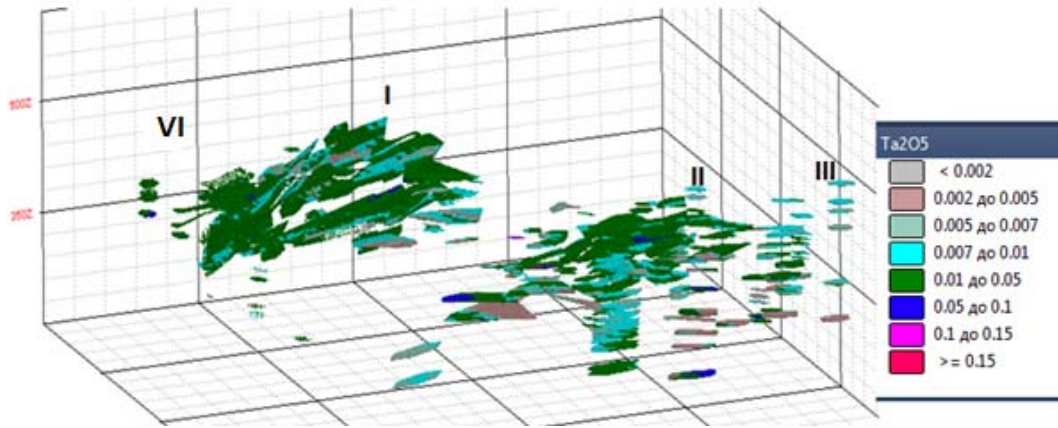


Figure 3 – Three-dimensional block model of the Bakennoye field (I, II, III, VI – numbers of suits)

In general, the following conclusions are drawn:

- the content of tantalum pentoxide varies in the range from 0.002 to 0.15%;
- the most common deposit in the deposit is tantalum pentoxide from 0.007 to 0.05%;
- a rather distinct tendency is observed for decreases in the content of tantalum pentoxide to the peripheral parts of the veins to 0.007% and lower. With the drop in the concentration of mineralization, wedging out of ores is observed, and pegmatites are almost completely transferred to non-ore veins with ore contents below them extracted;
- individual maxima of tantalum contents in the range from 0.10 to 0.15% are located both in the lower parts of the fall and in the upper parts of the I, II upwelling strata;
- areas with a low tantalum content from 0.002 to 0.005% occur in the lower horizons of the pegmatite veins of all the suites;
- especially the III suite, where in its upper part a low content of tantalum is visualized, and in the lower parts it reaches 0.10%. This is due to the fact that the upper part of this formation belongs to the Ognevskoe deposit by columbite-beryl mineralization, the lower horizons, which enter the vein after the second stage, bear the mineralization of tantalum, tin, beryllium, lithium;
- the first vein of the Kamenushinskaya (VI) suite is represented by albitized pegmatites, the content of tantalum pentoxide reaches 0.013%.
- the average content of tantalum pentoxide according to the calculation of computer simulation was determined within 0,01184%;

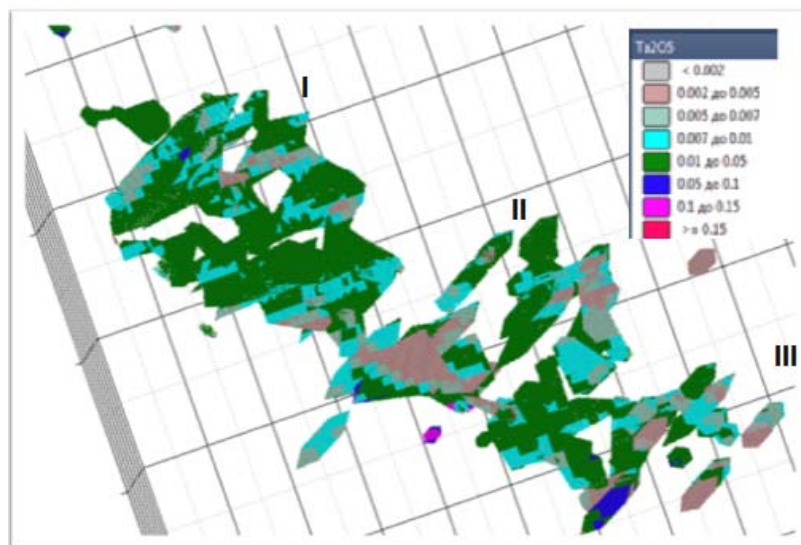


Figure 4 – Three-dimensional block model of the Bakennoye field, bottom view.

An analysis of the visualization of the distribution of tantalum mineral content resulted in a predominance of tantalum pentoxide from 0.007 to 0.05%. Its high contents (from 0.10 to 0.15%) have a limited distribution, but they can occur both in the upper and lower horizons of some deposits in the field (figure 4).

Since the actual problem is the evaluation of the prospects of the deep horizons of the deposit, the results of its three-dimensional models are compared with the data of thermometry and quantitative modeling of ore-forming systems [8].

The Bakennoye field is confined to the western part of the Irtysh pluton, which in this area is a granite plate with a thickness of more than 7 km. The introduction of an intrusive massif with a thickness of up to 6-7 km and a temperature in the range of 850-900°C will lead to a redistribution of the temperature in the host environment, leading to warming of the exocontact layers of the rocks, and to a decrease in the temperature of the endocontact part of the massif [8, 9]. Therefore, a sharp decrease in temperature in the endocontact area of the ore-bearing massif contributes to the formation of structural elements, where the stage of pegmatite formation is associated with the appearance of a gently sloping fault system, and the free pegmatites (700-560°C) at the Bakennoye field were formed in this *progressive stage* of cooling the intrusion.

In addition, this stage of cooling of the intrusion is characterized by the development of contact metamorphism processes, where hornfels are formed, at temperature intervals of 640-450°C (based on the temperature of deposition of cordierite, garnet). Halo of hornfelsed rocks reaches up to 750 m vertically, and its position can contour the area of ore formation.

The thermal field of the ore-bearing massif is gradient, and it contributes to the formation of ore zoning in the deposit. According to thermometry data, ore formation occurred in the temperature ranges of 480-260°C. Not only rare and rare earth ores, but also rare metals were formed (tin, beryllium). The deposition of rare earths, niobium and tantalum proceeded at intervals of 480-390°C, and are concentrated in the dermal contact zones, where the ore-forming and ore-localizing systems were under thermal equilibrium conditions. Rare metal ores (tin) were deposited at temperatures of 380-260°C in the above-dump zone of the ore-bearing intrusion, where the thermal nonequilibrium between ore-forming and ore-localizing systems was established.

Analysis of the thermodynamic conditions of the formation of the deposit is considered in the context of the deposit. As is known, the deposit is composed of gently sloping veins located within one hundred meter weakened zone along the contact. Rare metal pegmatites are distributed unevenly in the field and are grouped in six formations separated by sections with a much lower concentration of veins, of which three belong to the Bakennoye deposit (I, II, VI) and three to Ognevsky (III, IV, V). Stretching of veins varies from sublatitudinal (Ognevka) to submeridional (formation Kamenushinskoye Bakennoye deposit) (figure 5).

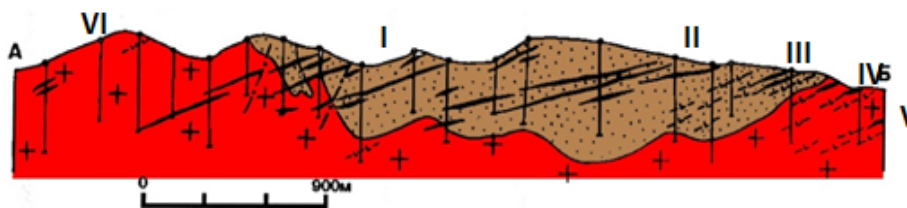


Figure 5 – Geological section of Ognevsko-Bakennoye ore field (I, II, III, IV, V, VI formations)

This geological section of the Ognevsko-Bakennoye ore field shows that ore pegmatite veins in some formations are localized only in the dusk, but also in the endocontact zones of the ore-bearing massif (VI, IV, V part I), and in some formations (II, III and Part I) pegmatite veins occupy only its dusk zones (figure 5).

If we take into account that the most favorable thermodynamic condition for the deposition of high-temperature ore elements is created in the endocontact region of the ore-bearing massif, the deep horizons of the suites II, III and I are of practical interest for the detection of rare metal mineralization. In addition, the deposition temperature of the main ore minerals indicates the metasomatic nature of rare metal mineralization in pegmatites, and the metasomatic nature of the formation of rare metal minerals suggests the possibility of detecting rare metal mineralization outside the pegmatite veins.

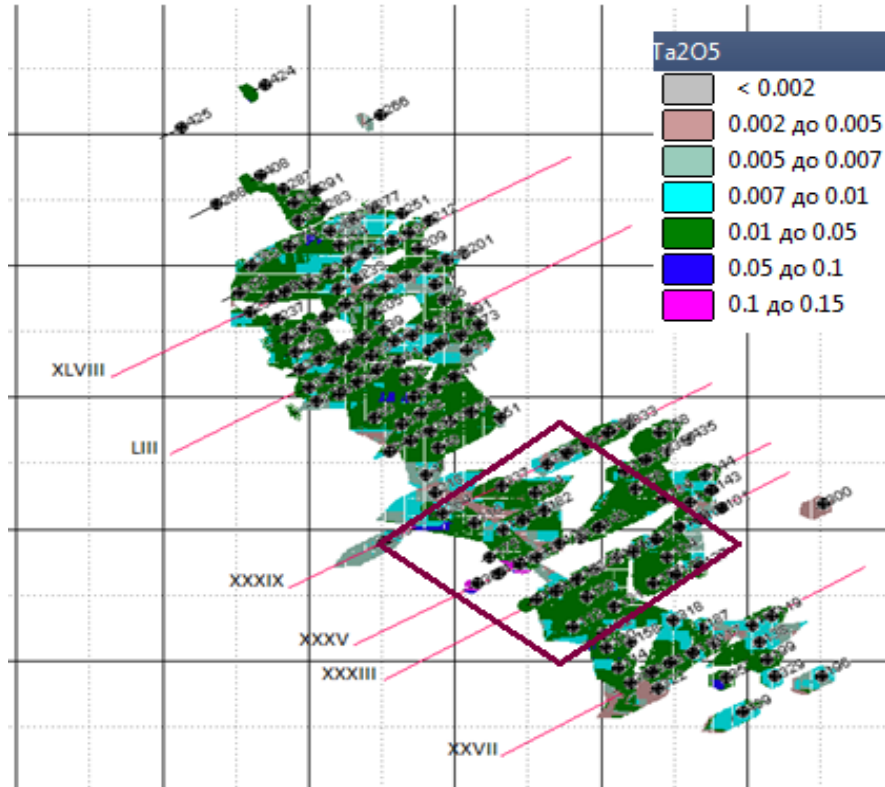


Figure 6 – Allocating a prospective site on the block model of the Bakennoye field

Thus, the analysis of the three-dimensional models of the deposit and the thermodynamic conditions of its formation make it possible to identify two prospective sites in the vicinity of the Bakennoye deposit and confirm them with geological data.

The first section is the deep horizons of the II formation between the profiles XXVIII and XXXIX, covering the veins of the deep horizons of the III formation. The parameters of the site are 500 meters long, 500 meters wide, 5 meters deep (figure 6). The allocated site corresponds to the position of the productive areas allocated on the geological and industrial model of the field [10, 11].

The second section is the deep horizons of the I formation between the LXVIII and LX profiles, it is confirmed by testing wells №283,260,254 and 245. Parameters of the site length – 500 m, width 200 m, depth 20 m (figure 7).

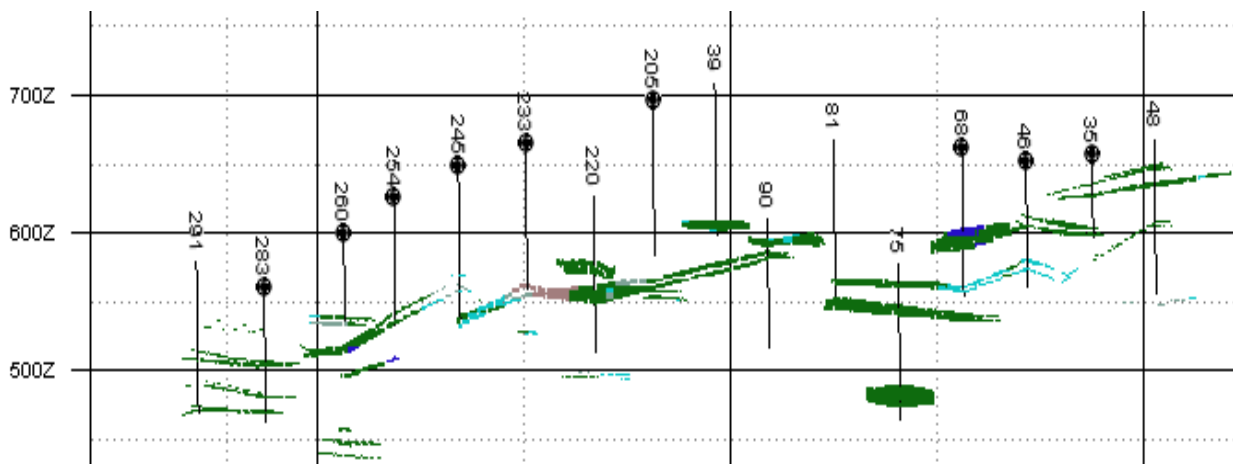
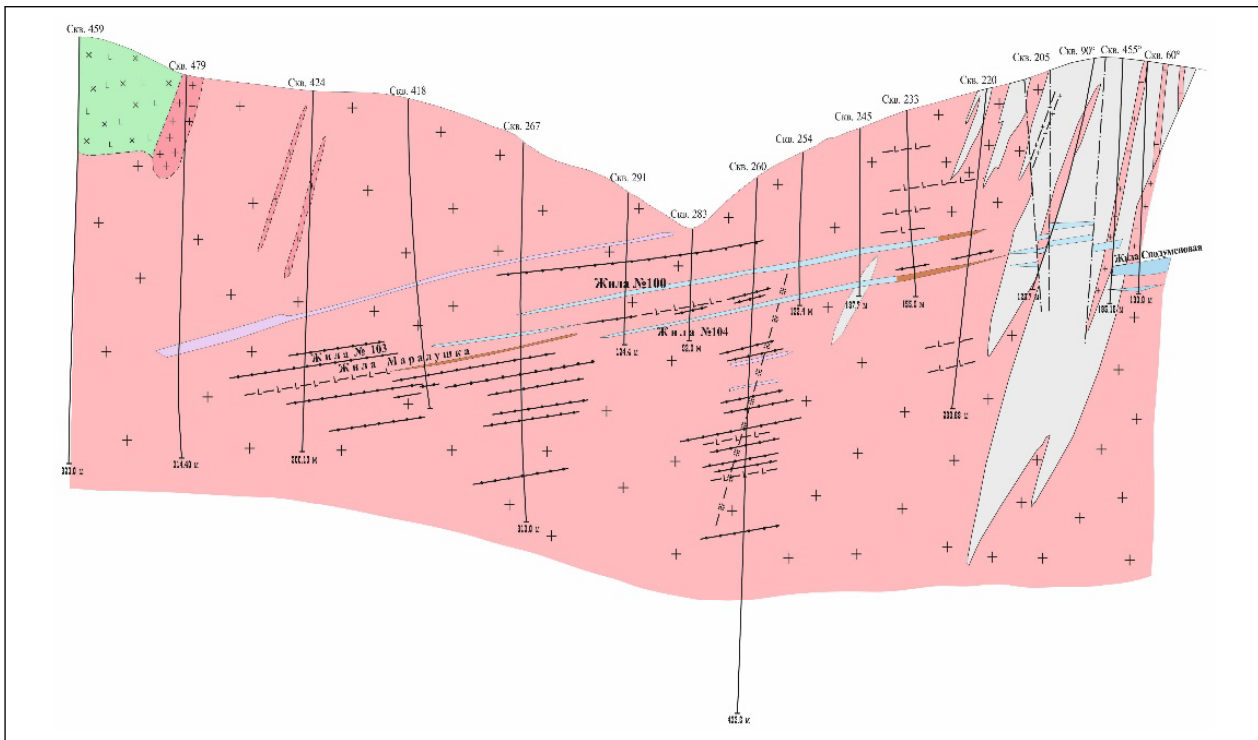


Figure 7 – Longitudinal 2D slice of the block model along the line №8 (Bakennoye deposit)

At the deep horizons of the formation, a vein № 100 is identified, which in composition refers to the lepidolite type of pegmatites, the content of tantalum pentoxide in it according to geological data is more than 200 g/t, and the stretching of veins are submeridional, which suggests that lithium pegmatites in the lower horizons are present in it (figure 8).



Условные обозначения к разрезу по месторождению Бакешое



Figure 8 - Longitudinal geological section along the line №8 (Bakennoye deposit)

Reasonable views on the size and conditions of occurrence of promising areas within the Bakennoye deposit allowed quantitative assessment of their potential resources (table).

Calculation of the forecast resources of promising areas of the Bakennoye deposit

The position of ore zones, deposits, sites	The size of the forecast sites			Bort content, g/t	Resource category	Size of resources, t
	Length, m	Width, m	Depth of calculation, m			
Section Transitional between profiles XXVIII and XXXIX	500	500	5	125 g/t Ta ₂ O ₅	P ₁	284,375
First suit between profiles LVIII and LX	500	100	20	125 g/t Ta ₂ O ₅	P ₁	227,5

К. С. Тогизов¹, Г. Жолтаев¹, Л. Д. Исаева²

¹К. И. Сәтпаев атындағы геологиялық ғылымдар институты, Сәтпаев Университеті, Алматы, Қазақстан,
²Қазақ технология және бизнес университеті, Астана, Қазақстан

**ПЕРСПЕКТИВТІ УЧАСКЕЛЕРДІҢ ҚОРЫН АНЫҚТАУДА
ЖӘНЕ БАҒАЛАУДА КЕНОРЫННЫҢ
ТЕРМОДИНАМИКАЛЫҚ ЖАҒДАЙЛАРЫНЫҢ ҚАЛЫПТАСУЫ МЕН
ҮШӨЛШЕМДІ МОДЕЛЬДЕРІНІҢ РӨЛІ**

Аннотация. «Қазақстанның цифрландыру» мемлекеттік бағдарламасы біздің заманымыздың түрлі салаларында заманауи ақпараттық технологияларды жедел енгізуді қарастырады. Геологиялық салада, әсіресе геологиялық ғылымдарда, бұл технологиялар түрлі масштабтағы геологиялық объектілердің кеңістіктік, геоэкологиялық деректер базасын құруға мүмкіндік береді және бұл объектілерді дәйекті, біртұтас, жүйелік-дифференциалды зерттеуге қажетті жағдайды білдіреді, бұл тиімді тәжірибелік мәселелерді ұтымды шешу.

Қазақстанның жер қойнауын геологиялық зерттеуге заманауи цифрлық ақпараттық технологияларды енгізу жаңа мүмкіндіктерді ұсынады және қойылған міндеттерді шешу жолдары заманауи геологиялық зерттеулердің әдіснамалық негізін жетілдіруді талап етеді. Осы әдіснаманы жетілдірудің негізі геологиялық зерттеулер масштабна қарамастан зерттелетін минералды ресурстардың (соның ішінде минералдардың) сандық ғылыми-ақпараттық базасының бірыңғай өзара байланысын (жергілікті және аймақтық географиялық координаттары бар) құру болып табылады.

Төменде Бакенное кен орнының үлгісі оның ғылыми-ақпараттық базасын құруды көрсетеді және осы негізде геологиялық зерттеулер әдіснамасын жетілдіретін болады.

Түйін сөздер: ГАЗ-технологиясы, ArcGIS-10, Micromine, кенорындардың 3D моделі, кенбақылаушы факторлар, кенсыстырушы орта, сирекметалл кенорындары, пегматитті өріс, болашағы бар аймақтар.

К. С. Тогизов¹, Г. Жолтаев¹, Л. Д. Исаева²

¹Институт геологических наук им. К. И. Сатпаева, Университет Сатпаева, Алматы, Казахстан,
²Казахский университет технологии и бизнеса, Астана, Казахстан

**РОЛЬ ТРЕХМЕРНЫХ МОДЕЛЕЙ МЕСТОРОЖДЕНИЯ
И ТЕРМОДИНАМИЧЕСКИХ УСЛОВИЙ
ЕГО ФОРМИРОВАНИЯ ПРИ ВЫДЕЛЕНИИ И ОЦЕНКЕ РЕСУРСОВ
ПЕРСПЕКТИВНЫХ УЧАСТКОВ**

Аннотация. Государственная программа «Цифровизация Казахстана» рассматривает ускоренное внедрение современной информационной технологии в различные сферы нашей жизни. В геологической отрасли, в частности в геологической науке эти технологии позволяют создать точной, привязанной к геологической среде пространственной цифровой базы данных об изучаемых геологических объектах различных масштабов и она представляет необходимые условия для последовательного, целостного, системно-дифференцированного исследования объектов, позволяющие эффективно и рационально решать практические задачи.

Внедрение современной цифровой информационной технологии в геологическое изучение недр Казахстана представляет новые возможности, и пути решения поставленных задач требует совершенствования методологической основы современных геологических исследований. Основой совершенствования указанной методологии является создание единой взаимосвязанной (с местными и региональными географическими координатами) цифровой научно-информационной базы (основы) изучаемых объектов недр (в том числе, полезных ископаемых) Казахстана, вне зависимости от масштаба геологических исследований.

Ниже на примере месторождения Бакенное будет показано создание его научно-информационной базы, и на этой основе будет показано совершенствование методологии геологических исследований.

Ключевые слова: ГИС-технология, ArcGIS-10, Micromine, 3D модели месторождения, рудоконтролирующие факторы, рудовмещающая среда, редкометалльные месторождения, пегматитовое поле, пятиякисью тантала, перспективная площадь.

Information about authors:

Togizov K. S., Institute of Geological sciences named after K. I. Satbayev, Satbayev University, Almaty, Kazakhstan; kuka01_90@mail.ru; <https://orcid.org/0000-0002-4830-405X>

Isaeva L. D., Kazakh university of technology and business, Astana, Kazakhstan; isaeva.ludmila@mail.ru; <https://orcid.org/0000-0001-7184-6351>

REFERENCES

- [1] Shyerba G.N., Laumulin T.M., Kudryashov A.V. and etc. Geological-genetic models of the main types of endogenous rare-metal deposits of Kazakhstan // Genetic models of endogenous ore formations. Novosibirsk: Science, 1983. Vol. 2. P. 3-14.
- [2] Dyachkov B.A., Polyanskiy N.V., Sapargaliyev Y.M. Identification of patterns of ore formation in the ore belts of Eastern Kazakhstan with underlining the productive mineragenic levels and structures that are promising for the discovery of rare metals, non-ferrous and non-metallic minerals // News of NAS RK. Series of Geology and technical sciences. 2009. N 1, 2. P. 55-59.
- [3] Gubaidulin F.G., Omirserikov M.S. Perspectives for the rare-earth mineralization of the «Big Altai» // Conference «Big Altai». Ust-Kamenogorsk, 2010.
- [4] Zakrevskiy K.Y. Geological 3D modeling. Moscow: Society with Limited Liability «Publishing and Printing Center» «Maska», 2009. 376 p.
- [5] Goovaerts P. Geostatistics for Natural Resources Evaluation. Oxford University Press, 1997.
- [6] Manual. Deposits of rare metals and rare-earth of Kazakhstan. Almaty, 1998. 136 p.
- [7] Sadovskiy Y.A. Tank tantalum deposit in the Central Kalba (geology, and summary estimation of reserves of tantalum, beryllium and other components for 11.01.1959): geological-exploration report. Kokchetav, 1959. 337 p. Inventory № 0014819.
- [8] Omirserikov M.S., Issayeva L.D., Gubaidullin F.G. «Geological-dynamic model of ore formation and local forecast criteria (The deposit of Verkhneye Espe can be seen as an example)». Compendium, Geology XXI century. Almaty, 2011.
- [9] Omirserikov M., Isaeva L. Toward a theory of rare metal ore formation illustrated by rare metal fields in Central Kazakhstan. LambertAcademicPublishing, 2015. P. 46.
- [10] Stepanenko N.I. Rare metal mineralization of the Kalba-Narynmetallogenic zone and its connection with the peculiarities of the formation of granite-gneiss domes. Reports of the meeting // Big Altai is a unique rare metal-gold-polymetallic province of Central Asia. Ust-Kamenogorsk, 2015. P. 186-193.
- [11] Serykh V.I., Kopobayeva A.N. Patterns of distribution of rare metal deposits in Central Kazakhstan // News of NAS RK. Series of Geology and technical sciences. 2019. N 1. P. 143-150. <https://doi.org/10.32014/2019.2518-170X.18>

**Publication Ethics and Publication Malpractice
in the journals of the National Academy of Sciences of the Republic of Kazakhstan**

For information on Ethics in publishing and Ethical guidelines for journal publication see <http://www.elsevier.com/publishingethics> and <http://www.elsevier.com/journal-authors/ethics>.

Submission of an article to the National Academy of Sciences of the Republic of Kazakhstan implies that the described work has not been published previously (except in the form of an abstract or as part of a published lecture or academic thesis or as an electronic preprint, see <http://www.elsevier.com/postingpolicy>), that it is not under consideration for publication elsewhere, that its publication is approved by all authors and tacitly or explicitly by the responsible authorities where the work was carried out, and that, if accepted, it will not be published elsewhere in the same form, in English or in any other language, including electronically without the written consent of the copyright-holder. In particular, translations into English of papers already published in another language are not accepted.

No other forms of scientific misconduct are allowed, such as plagiarism, falsification, fraudulent data, incorrect interpretation of other works, incorrect citations, etc. The National Academy of Sciences of the Republic of Kazakhstan follows the Code of Conduct of the Committee on Publication Ethics (COPE), and follows the COPE Flowcharts for Resolving Cases of Suspected Misconduct (http://publicationethics.org/files/u2/New_Code.pdf). To verify originality, your article may be checked by the Cross Check originality detection service <http://www.elsevier.com/editors/plagdetect>.

The authors are obliged to participate in peer review process and be ready to provide corrections, clarifications, retractions and apologies when needed. All authors of a paper should have significantly contributed to the research.

The reviewers should provide objective judgments and should point out relevant published works which are not yet cited. Reviewed articles should be treated confidentially. The reviewers will be chosen in such a way that there is no conflict of interests with respect to the research, the authors and/or the research funders.

The editors have complete responsibility and authority to reject or accept a paper, and they will only accept a paper when reasonably certain. They will preserve anonymity of reviewers and promote publication of corrections, clarifications, retractions and apologies when needed. The acceptance of a paper automatically implies the copyright transfer to the National Academy of Sciences of the Republic of Kazakhstan.

The Editorial Board of the National Academy of Sciences of the Republic of Kazakhstan will monitor and safeguard publishing ethics.

Правила оформления статьи для публикации в журнале смотреть на сайте:

www.nauka-nanrk.kz

ISSN 2518-170X (Online), ISSN 2224-5278 (Print)

<http://www.geolog-technical.kz/index.php/en/>

Верстка Д. Н. Калкабековой

Подписано в печать 14.10.2019.

Формат 70x881/8. Бумага офсетная. Печать – ризограф.
15,0 п.л. Тираж 300. Заказ 5.