

ISSN 2518-170X (Online),
ISSN 2224-5278 (Print)

ҚАЗАҚСТАН РЕСПУБЛИКАСЫ
ҰЛТТЫҚ ҒЫЛЫМ АКАДЕМИЯСЫНЫҢ
Қ. И. Сәтпаев атындағы Қазақ ұлттық техникалық зерттеу университеті

Х А Б А Р Л А Р Ы

ИЗВЕСТИЯ

НАЦИОНАЛЬНОЙ АКАДЕМИИ НАУК
РЕСПУБЛИКИ КАЗАХСТАН
Казакский национальный исследовательский
технический университет им. К. И. Сатпаева

NEWS

OF THE ACADEMY OF SCIENCES
OF THE REPUBLIC OF KAZAKHSTAN
Kazakh national research technical university
named after K. I. Satpayev

ГЕОЛОГИЯ ЖӘНЕ ТЕХНИКАЛЫҚ ҒЫЛЫМДАР СЕРИЯСЫ



СЕРИЯ ГЕОЛОГИИ И ТЕХНИЧЕСКИХ НАУК



SERIES OF GEOLOGY AND TECHNICAL SCIENCES

2 (428)

НАУРЫЗ – СӘУІР 2018 ж.
МАРТ – АПРЕЛЬ 2018 г.
MARCH – APRIL 2018

ЖУРНАЛ 1940 ЖЫЛДАН ШЫҒА БАСТАҒАН
ЖУРНАЛ ИЗДАЕТСЯ С 1940 г.
THE JOURNAL WAS FOUNDED IN 1940.

ЖЫЛЫНА 6 РЕТ ШЫҒАДЫ
ВЫХОДИТ 6 РАЗ В ГОД
PUBLISHED 6 TIMES A YEAR

NAS RK is pleased to announce that News of NAS RK. Series of geology and technical sciences scientific journal has been accepted for indexing in the Emerging Sources Citation Index, a new edition of Web of Science. Content in this index is under consideration by Clarivate Analytics to be accepted in the Science Citation Index Expanded, the Social Sciences Citation Index, and the Arts & Humanities Citation Index. The quality and depth of content Web of Science offers to researchers, authors, publishers, and institutions sets it apart from other research databases. The inclusion of News of NAS RK. Series of geology and technical sciences in the Emerging Sources Citation Index demonstrates our dedication to providing the most relevant and influential content of geology and engineering sciences to our community.

Қазақстан Республикасы Ұлттық ғылым академиясы "ҚР ҰҒА Хабарлары. Геология және техникалық ғылымдар сериясы" ғылыми журналының Web of Science-тің жаңаланған нұсқасы Emerging Sources Citation Index-те индекстелуге қабылданғанын хабарлайды. Бұл индекстелу барысында Clarivate Analytics компаниясы журналды одан әрі the Science Citation Index Expanded, the Social Sciences Citation Index және the Arts & Humanities Citation Index-ке қабылдау мәселесін қарастыруда. Web of Science зерттеушілер, авторлар, баспашылар мен мекемелерге контент тереңдігі мен сапасын ұсынады. ҚР ҰҒА Хабарлары. Геология және техникалық ғылымдар сериясы Emerging Sources Citation Index-ке енуі біздің қоғамдастық үшін ең өзекті және беделді геология және техникалық ғылымдар бойынша контентке адалдығымызды білдіреді.

НАН РК сообщает, что научный журнал «Известия НАН РК. Серия геологии и технических наук» был принят для индексирования в Emerging Sources Citation Index, обновленной версии Web of Science. Содержание в этом индексировании находится в стадии рассмотрения компанией Clarivate Analytics для дальнейшего принятия журнала в the Science Citation Index Expanded, the Social Sciences Citation Index и the Arts & Humanities Citation Index. Web of Science предлагает качество и глубину контента для исследователей, авторов, издателей и учреждений. Включение Известия НАН РК. Серия геологии и технических наук в Emerging Sources Citation Index демонстрирует нашу приверженность к наиболее актуальному и влиятельному контенту по геологии и техническим наукам для нашего сообщества.

Б а с р е д а к т о р ы
э. ғ. д., профессор, ҚР ҰҒА академигі

И.К. Бейсембетов

Бас редакторының орынбасары

Жолтаев Г.Ж. проф., геол.-мин. ғ. докторы

Р е д а к ц и я а л қ а с ы:

Абаканов Т.Д. проф. (Қазақстан)
Абишева З.С. проф., академик (Қазақстан)
Агабеков В.Е. академик (Беларусь)
Алиев Т. проф., академик (Әзірбайжан)
Бакиров А.Б. проф., (Қырғыстан)
Беспәев Х.А. проф. (Қазақстан)
Бишимбаев В.К. проф., академик (Қазақстан)
Буктуков Н.С. проф., академик (Қазақстан)
Булат А.Ф. проф., академик (Украина)
Ганиев И.Н. проф., академик (Тәжікстан)
Грэвис Р.М. проф. (АҚШ)
Ерғалиев Г.К. проф., академик (Қазақстан)
Жуков Н.М. проф. (Қазақстан)
Кенжалиев Б.К. проф. (Қазақстан)
Қожахметов С.М. проф., академик (Қазақстан)
Конторович А.Э. проф., академик (Ресей)
Курскеев А.К. проф., академик (Қазақстан)
Курчавов А.М. проф., (Ресей)
Медеу А.Р. проф., академик (Қазақстан)
Мұхамеджанов М.А. проф., корр.-мүшесі (Қазақстан)
Нигматова С.А. проф. (Қазақстан)
Оздоев С.М. проф., академик (Қазақстан)
Постолатий В. проф., академик (Молдова)
Ракишев Б.Р. проф., академик (Қазақстан)
Сейтов Н.С. проф., корр.-мүшесі (Қазақстан)
Сейтмуратова Э.Ю. проф., корр.-мүшесі (Қазақстан)
Степанец В.Г. проф., (Германия)
Хамфери Дж.Д. проф. (АҚШ)
Штейнер М. проф. (Германия)

«ҚР ҰҒА Хабарлары. Геология мен техникалық ғылымдар сериясы».

ISSN 2518-170X (Online),

ISSN 2224-5278 (Print)

Меншіктенуші: «Қазақстан Республикасының Ұлттық ғылым академиясы» РҚБ (Алматы қ.).

Қазақстан республикасының Мәдениет пен ақпарат министрлігінің Ақпарат және мұрағат комитетінде
30.04.2010 ж. берілген №10892-Ж мерзімдік басылым тіркеуіне қойылу туралы куәлік.

Мерзімділігі: жылына 6 рет.

Тиражы: 300 дана.

Редакцияның мекенжайы: 050010, Алматы қ., Шевченко көш., 28, 219 бөл., 220, тел.: 272-13-19, 272-13-18,
<http://nauka-nanrk.kz/geology-technical.kz>

© Қазақстан Республикасының Ұлттық ғылым академиясы, 2018

Редакцияның Қазақстан, 050010, Алматы қ., Қабанбай батыра көш., 69а.

мекенжайы: Қ. И. Сәтбаев атындағы геология ғылымдар институты, 334 бөлме. Тел.: 291-59-38.

Типографияның мекенжайы: «Аруна» ЖК, Алматы қ., Муратбаева көш., 75.

Г л а в н ы й р е д а к т о р
д. э. н., профессор, академик НАН РК

И. К. Бейсембетов

Заместитель главного редактора

Жолтаев Г.Ж. проф., доктор геол.-мин. наук

Р е д а к ц и о н н а я к о л л е г и я:

Абаканов Т.Д. проф. (Казахстан)
Абишева З.С. проф., академик (Казахстан)
Агабеков В.Е. академик (Беларусь)
Алиев Т. проф., академик (Азербайджан)
Бакиров А.Б. проф., (Кыргызстан)
Беспаяев Х.А. проф. (Казахстан)
Бишимбаев В.К. проф., академик (Казахстан)
Буктуков Н.С. проф., академик (Казахстан)
Булат А.Ф. проф., академик (Украина)
Ганиев И.Н. проф., академик (Таджикистан)
Грэвис Р.М. проф. (США)
Ергалиев Г.К. проф., академик (Казахстан)
Жуков Н.М. проф. (Казахстан)
Кенжалиев Б.К. проф. (Казахстан)
Кожамбетов С.М. проф., академик (Казахстан)
Конторович А.Э. проф., академик (Россия)
Курскеев А.К. проф., академик (Казахстан)
Курчавов А.М. проф., (Россия)
Медеу А.Р. проф., академик (Казахстан)
Мухамеджанов М.А. проф., чл.-корр. (Казахстан)
Нигматова С.А. проф. (Казахстан)
Оздоев С.М. проф., академик (Казахстан)
Постолатий В. проф., академик (Молдова)
Ракишев Б.Р. проф., академик (Казахстан)
Сейтов Н.С. проф., чл.-корр. (Казахстан)
Сейтмуратова Э.Ю. проф., чл.-корр. (Казахстан)
Степанец В.Г. проф., (Германия)
Хамфери Дж.Д. проф. (США)
Штейнер М. проф. (Германия)

«Известия НАН РК. Серия геологии и технических наук».

ISSN 2518-170X (Online),

ISSN 2224-5278 (Print)

Собственник: Республиканское общественное объединение «Национальная академия наук Республики Казахстан (г. Алматы)

Свидетельство о постановке на учет периодического печатного издания в Комитете информации и архивов Министерства культуры и информации Республики Казахстан №10892-Ж, выданное 30.04.2010 г.

Периодичность: 6 раз в год

Тираж: 300 экземпляров

Адрес редакции: 050010, г. Алматы, ул. Шевченко, 28, ком. 219, 220, тел.: 272-13-19, 272-13-18,
<http://nauka-nanrk.kz/geology-technical.kz>

© Национальная академия наук Республики Казахстан, 2018

Адрес редакции: Казахстан, 050010, г. Алматы, ул. Кабанбай батыра, 69а.

Институт геологических наук им. К. И. Сатпаева, комната 334. Тел.: 291-59-38.

Адрес типографии: ИП «Аруна», г. Алматы, ул. Муратбаева, 75

E d i t o r i n c h i e f

doctor of Economics, professor, academician of NAS RK

I. K. Beisembetov

Deputy editor in chief

Zholtayev G.Zh. prof., dr. geol-min. sc.

E d i t o r i a l b o a r d:

Abakanov T.D. prof. (Kazakhstan)
Abisheva Z.S. prof., academician (Kazakhstan)
Agabekov V.Ye. academician (Belarus)
Aliyev T. prof., academician (Azerbaijan)
Bakirov A.B. prof., (Kyrgyzstan)
Bespayev Kh.A. prof. (Kazakhstan)
Bishimbayev V.K. prof., academician (Kazakhstan)
Buktukov N.S. prof., academician (Kazakhstan)
Bulat A.F. prof., academician (Ukraine)
Ganiyev I.N. prof., academician (Tadjikistan)
Gravis R.M. prof. (USA)
Yergaliev G.K. prof., academician (Kazakhstan)
Zhukov N.M. prof. (Kazakhstan)
Kenzhaliyev B.K. prof. (Kazakhstan)
Kozhakhmetov S.M. prof., academician (Kazakhstan)
Kontorovich A.Ye. prof., academician (Russia)
Kurskeyev A.K. prof., academician (Kazakhstan)
Kurchavov A.M. prof., (Russia)
Medeu A.R. prof., academician (Kazakhstan)
Muhamedzhanov M.A. prof., corr. member. (Kazakhstan)
Nigmatova S.A. prof. (Kazakhstan)
Ozdoev S.M. prof., academician (Kazakhstan)
Postolatii V. prof., academician (Moldova)
Rakishev B.R. prof., academician (Kazakhstan)
Seitov N.S. prof., corr. member. (Kazakhstan)
Seitmuratova Ye.U. prof., corr. member. (Kazakhstan)
Stepanets V.G. prof., (Germany)
Humphery G.D. prof. (USA)
Steiner M. prof. (Germany)

News of the National Academy of Sciences of the Republic of Kazakhstan. Series of geology and technology sciences.

ISSN 2518-170X (Online),

ISSN 2224-5278 (Print)

Owner: RPA "National Academy of Sciences of the Republic of Kazakhstan" (Almaty)

The certificate of registration of a periodic printed publication in the Committee of information and archives of the Ministry of culture and information of the Republic of Kazakhstan N 10892-Ж, issued 30.04.2010

Periodicity: 6 times a year

Circulation: 300 copies

Editorial address: 28, Shevchenko str., of. 219, 220, Almaty, 050010, tel. 272-13-19, 272-13-18,
<http://nauka-nanrk.kz/geology-technical.kz>

© National Academy of Sciences of the Republic of Kazakhstan, 2018

Editorial address: Institute of Geological Sciences named after K.I. Satpayev
69a, Kabanbai batyr str., of. 334, Almaty, 050010, Kazakhstan, tel.: 291-59-38.

Address of printing house: ST "Aruna", 75, Muratbayev str, Almaty

NEWS

OF THE NATIONAL ACADEMY OF SCIENCES OF THE REPUBLIC OF KAZAKHSTAN

SERIES OF GEOLOGY AND TECHNICAL SCIENCES

ISSN 2224-5278

Volume 2, Number 428 (2018), 177 – 184

UDK 622.023

A. Imashev¹, A. Suimbayeva¹, N. Zholmagambetov¹, D. Takhanov¹, N. Abdimutalip²¹Karaganda state technical university, Kazakhstan,²A. Yasavi International Kazakh-Turkish University, Turkestan, Kazakhstan.

E-mail: imashev_85@mail.ru, nurbekz@mail.ru, nurlibek.abdimutalip@ayu.edu.kz

**RESEARCH OF POSSIBLE ZONES
OF INELASTIC DEFORMATION OF ROCK MASS**

Abstract. In the given work the sizes of conditional zones of inelastic deformations near mine excavations are determined at the combined development of the “Akzhal” deposit. Numerical analysis was carried out by the method of boundary integral equations with a stepwise loading of the rock mass. Modeling of geomechanical processes was carried out by an elastoplastic model of deformation. The refinement of physical and mechanical properties of rocks was carried out with the help of RocLab. In preparing the initial data for numerical analysis, the main strength index of rock mass was the geological index of strength GSI. When specifying the strength parameters, a transition is established from the strength of the sample to the strength of the rock mass. The research was carried out with the mine excavations at a depth of 100 to 500 m with a lateral pressure coefficient of 0.6 to 1. The dependence of the sizes and shapes of the possible zones of inelastic deformation around the mine excavations on the coefficient of lateral pressure and the depth of the excavations was established. Based on the results obtained, it is possible to assess the geomechanical state of the contour part of the rock mass, and also take into account the choice of types and parameters of fastening of mine excavations.

Keywords: zones of inelastic deformations, geological index of strength, strength criteria, numerical analysis, joint condition, coefficient of lateral pressure, mine excavations.

Introduction. The technogenic impact on the untouched rock mass leads to a change in the stress-strain state of rocks in the contour part of the mass. More preferable in justifying the stability parameters of mine excavations are numerical methods of investigation, which allow a lot of possible initial data to be taken into account.

Numerical simulation allows to quickly analyze the geomechanical state of the mass due to instantaneous interpretation of the change in the stress-strain state of the rock mass and the visualization. The advantageous aspect of numerical simulation is the creation of an identical geomechanical model of the investigated area with maximum allowance for the mining-geological and mining-technical conditions of the deposit.

The task of the research work is to determine the size of the given zones of inelastic deformations (fracture zones) near the mine excavations in the conditions of the “Akzhal” deposit.

Materials and methods. When assessing the stability of mine excavations, it is very important to choose the correct model for the behavior of the contour part of the rock mass. First of all, it must take into account the possibility of non-linear deformation of rocks near the mine excavations and the possibility of developing a zone of destruction in area [1].

To determine the possible zones of rock destruction (zones of inelastic deformations) around the mine excavations, a method of step-by-step loading by the method of boundary integral equations was adopted, which is implemented using the Hi-Fi application program developed at the Karaganda State Technical University.

Hi-Fi programs allow to take into account a wide variety of forms and sections of preparatory and cleaning excavations, the influence of a number of located excavations for the development of an effective

method of supporting workings and developments of steeply falling ore bodies, joint condition of rock mass, which is an important factor for the correct determination of the fracture zone. In addition, the calculation program is easily adapted to various mining and geological conditions [2].

The task of modeling is to determine the coordinates of the joint contour, based on information on the stress-strain state of the mass. In this case, the vertical section of the mass with a notch is considered, the geometry of which was determined by typical sections of the production. The contour is represented by a polygon. The geometry of this polygon is given by the coordinates of the nodes (vertices of the polygon). Since the entire region outside the output contour is an infinite number of points, and a numerical analysis of the stress state at all points is impossible, in our case we confine ourselves to considering a finite number of points (n) located in a strictly defined order. All the investigated points are located on the rays (m) emerging from the middle of the sections at a fixed distance from each other on the ray (figure 1).

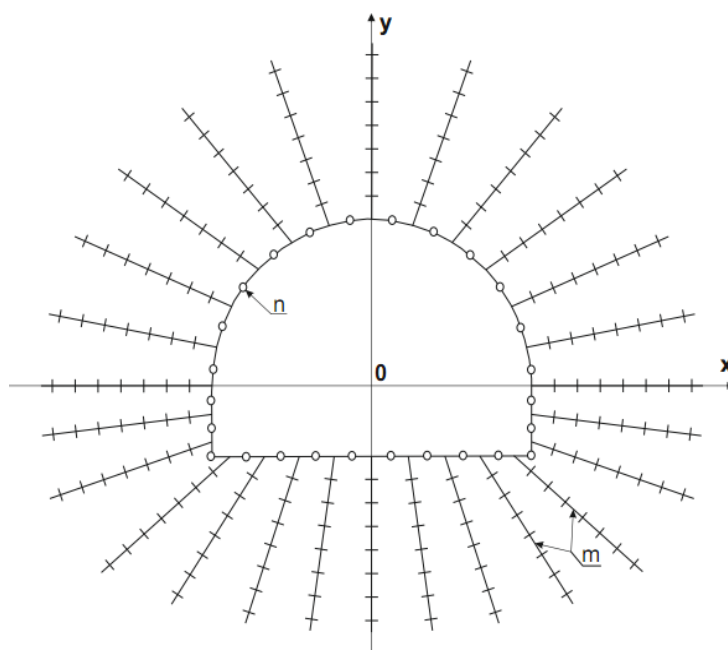


Figure 1 – Scheme of the location of the scanning beams

Carrying out the mine excavations violates the natural state of the rock mass, which leads to additional loading of the mass. This additional loading is divided into a number of stages. At each stage of loading, there is a stress-strain state of an elastic mass with a variable internal boundary (an elastoplastic problem is solved). At the first stage, this boundary is the output contour. At the second stage - the contour of the fracture zone that occurs during the first stage, etc. In this case, at each stage of loading on the internal circuit of the voltage the values are preserved, achieved at the previous stage of loading. It is assumed that the rock mass that fall into the fracture zone during further loading do not exert a resistance to deformation of the elastic part of the mass. Thus, at each loading stage, additional elastic displacements on the inner boundary of the elastic part of the mass take place without resistance, same as for a non-reinforced contour. At the same time, the deformations of this contour accumulated at previous stages remain unchanged [3].

Numerical analysis does not limit the number of destruction criteria, therefore, the shearing (Mohr-Coulomb) and discontinuous (the largest deformation stretching) criterion are used simultaneously.

The contours of the fracture zone are determined by the following equation [4]:

$$r_n = R_0 \left(1 + \frac{p - K}{nK} \right)^n, \quad (1)$$

where R_0 – radius (width) of excavation; $p = \gamma H$ – voltage acting in an untouched mass; K – maximum tangential stresses, n – number of stages of loading.

One of the main difficulties in the numerical simulation of geomechanical problems is the absence of initial data - parameters of the mechanical behavior of the rock mass.

The use of certain patterns of behavior of the rock mass, available in modern numerical analysis programs, becomes difficult or practically impossible if there is no reliable initial data for the parameters of the adopted (chosen) model.

The initial data for the calculation includes the geometric characteristics and mining-geological conditions of the mine excavations, the strength properties of the rock mass, additional information on the presence in the rock layers of the planes of weakening of the ordered joint condition, weak interlayers, as well as geological disturbance and the wetting of a particular deposit.

The preparation of the initial data for numerical analysis was carried out with the help of the program RocLab, which allows to quickly determining the strength parameters of the rock mass on the basis of the criterion of destruction of Hoek-Brown and Mohr-Coulomb.

One of the important parameters of the initial data is the indicator of the Geological Strength Index (GSI), proposed by Evert Hoek in the 90s of the last century [5].

The GSI indicator is determined by the diagram shown in figure 2, based on the results of processing mine studies.

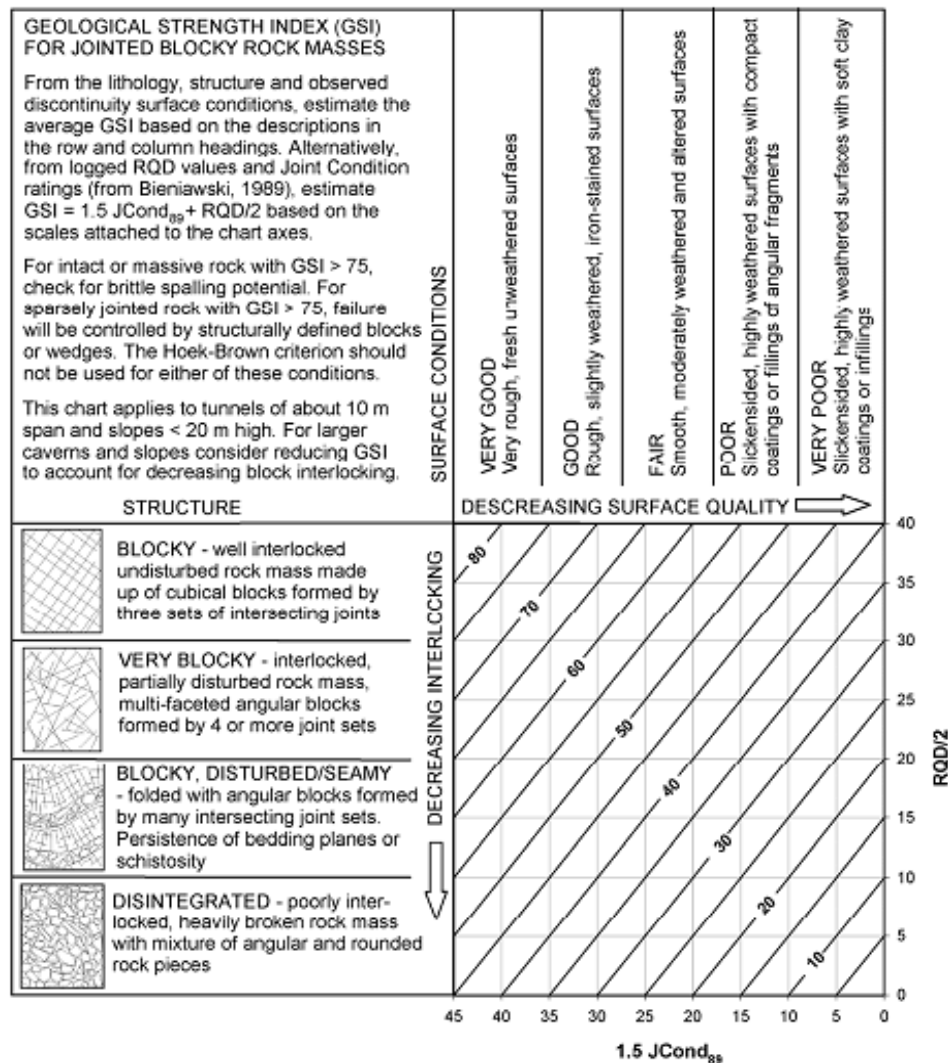


Figure 2 – GSI Indicator Definition Chart

The index is the initial data for refining the physical and mechanical properties of rocks using the RocLab program. The definition of GSI indicator is based on correlations [6]:

$$GSI = RMR - 5 \quad (2)$$

where RMR – the rating of the rock mass by Bieniawski [7] is defined as follows.

To clarify the strength parameters of the rock mass, detailed information is required on the physical and mechanical properties of rocks, which were determined on the basis of technical documents and mining-geological data of the “Akzhal” deposit. The “Akzhal” deposit is represented by rock formations. The ore-bearing rocks are mass, occasionally skarned and hornfelsed limestones and siltstones. Breeds are generally characterized as strong and medium strength.

RocLab program introduced the following data:

- intact uniaxial compression strength (σ_{ci}) - 60 MPa;
- geological index of strength (GSI) – 55;
- unbroken rock parameter (m_i) – 10 (for limestone);
- disturbance factor (D) – 0 (characterizes the good quality of shooting works);
- intact modulus (E_i) – 21000 MPa (for limestone);
- the depth of the location of the excavations (H) varied from 100 to 500 m;
- the bulk weight of rocks (γ) is 2.7 t/m³ or 0.027 MN/t³.

When specifying the physic-mechanical properties of rocks, the following results were obtained:

- the cohesion of rock mass (figure 3a) varied from 0.9 MPa (at a depth of 100 m) to 1.9 MPa (at a depth of 500 m);
- the friction angle (figure 3b) changed from 39 degrees (at a depth of 500 m) to 51 degrees (at 100 m);
- tensile strength – 0.202 MPa, uniaxial compressive strength – 4.826 MPa.

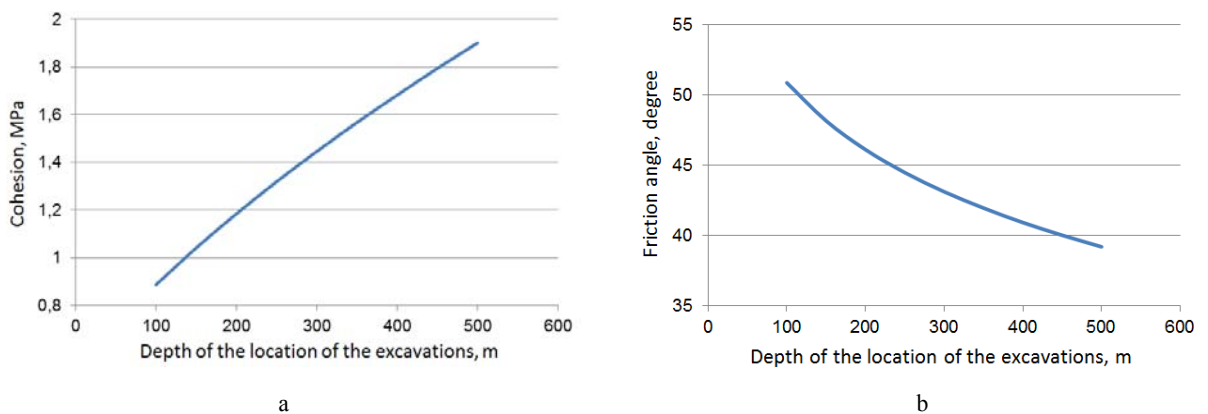


Figure 3 – Graphs of the change in the cohesion (a) and the friction angle (b) of the rock mass, depending on the depth of the mine excavation

Figure 4 shows the strength passport of the rock mass of the “Akzhal” deposit, depending on the depth of the mine excavations.

Also, when determining the strength parameters of rocks, the coefficient of structural attenuation was established, the value of which is 0.08.

The obtained data were used as initial data in a numerical analysis to determine the conditional zone of inelastic deformations (ZID) of rock mass around the mine excavations located at a depth of 100 to 500 m.

In the program of numerical analysis of the stress-strain state of the rock mass, the strength parameters of the rocks are given by the dimensionless coefficient in the joints $\sigma_{comp}/\gamma H$ and $C/\gamma H$ (figure 5). Also, as initial data, the friction angle of the rocks and the orientation of the joint systems relative to the mine excavation axis are introduced.

Results and discussion. The simulation was carried out taking into account three cases of laying the mine excavation in a rock mass with a lateral pressure coefficient (λ) from 0.6 to 1.

Analysis of the calculation results shows that ZID at relatively shallow depths (100 m) at $\lambda = 1$ is formed relatively uniformly around the excavation. With an increase in the depth of the mine excavations (from 200 m and more), the ZID in the roof and soil of the development increases in size and begins to approach the ellipse elongated in the vertical direction (figure 6a).

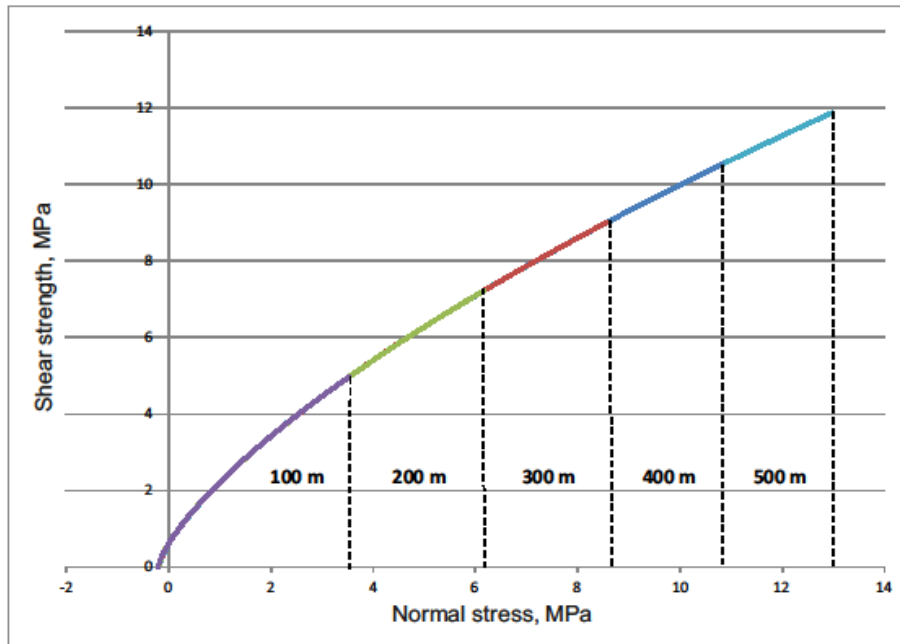


Figure 4 – Passport of rock mass strength

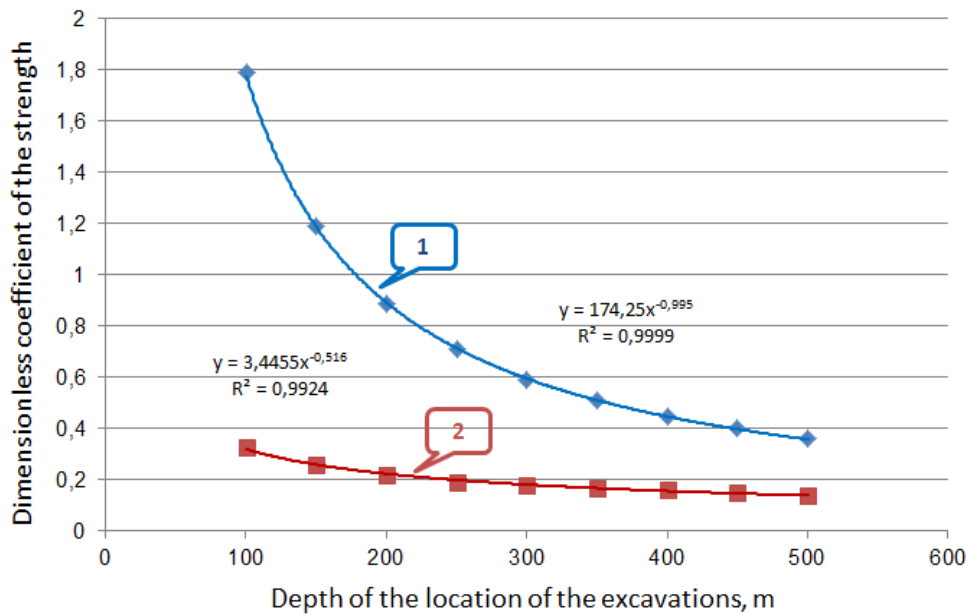


Figure 5 – Initial data for numerical analysis:
 1 – index of uniaxial compressive strength, 2 – cohesion index

The dimensions of the ZID in the roof are from 0.8 (100 m) to 2.1 m (500 m) and in the sides of the mine excavation - from 0.5 to 1.3 m. At depths between 100 and 200 m, the size of the ZID is almost doubled (an increase of 87.5%), and from the depth of mine excavations from 300 to 500 m the dimensions of the ZID are relatively close.

Analysis of the configuration of ZID at $\lambda = 0.8$ shows that at the same depths (from 100 to 500 m) it has a relatively uniform shape around the formation. The dimensions of the ZID in the roof are from 0.3 to 1.6 m (from 100 to 500 m, respectively), and in the sides of the mine excavations vary from 0.4 to 1.2 m.

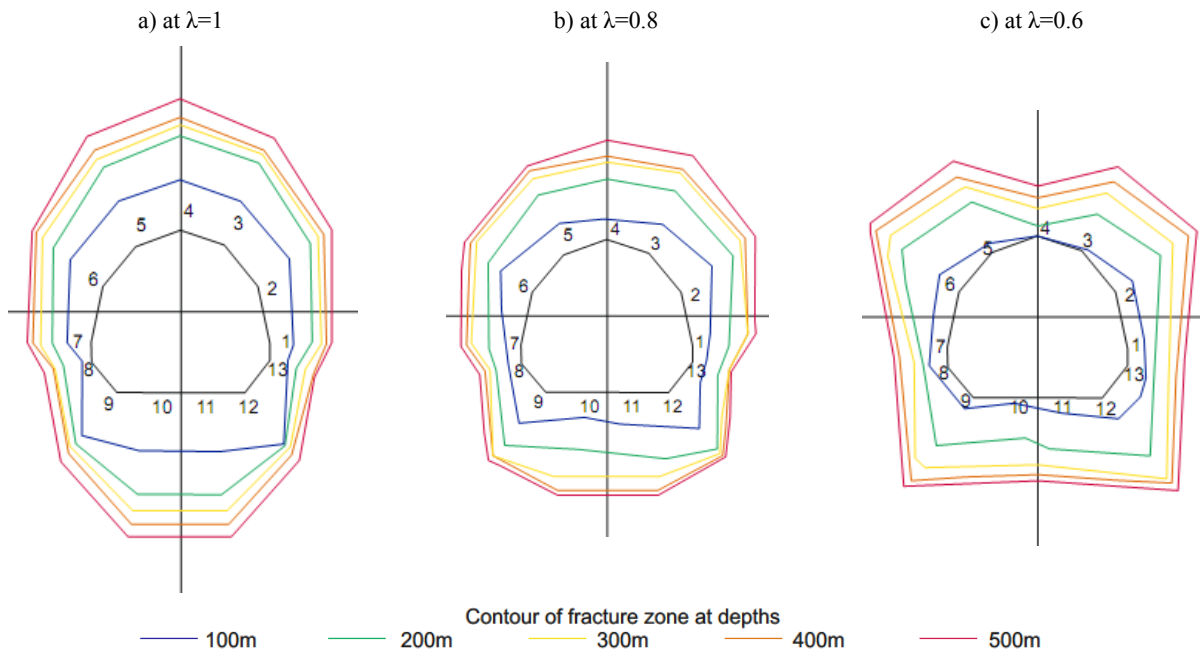


Figure 6 – Zones of inelastic deformations of rock mass around the mine excavations

In the case when $\lambda = 0.6$, the ZID has a more complex configuration and is formed in the lateral parts of the mine excavation. At shallow depths (100 m), part of the rock mass that adjoins the roof and the soil is quite elastic, which indicates the stability and absence of joint processes in these zones. With an increase in depth, a more explicit increase in the sides of the ZID occurs comparing to the roof of the mine excavation. The size of the rock destruction zone in the sides of the mine excavation is from 0.4 m (at a depth of 100 m) to 1.2 m (500 m). It should be noted that for this zone of the limiting state, the growth of the dimensions of the ZID is characterized regarding to the horizontal direction. Forms of the zone of destruction of rock mass around the mine excavation in all cases of stress state has a simple configuration that favorably influences the choice of types and parameters of fastening.

Thus, analyzing the results obtained, it should be noted that the shape and size of ZID around the mine excavations is largely determined by the depth of the mine excavation and the lateral pressure coefficient, the strength of the rock mass and the shape of the section of the mine excavation. With an increase in the depth of production, the growth of linear dimensions is typical, as well as the gradual aspiration to the shape of an ellipse elongated in the horizontal direction. In this case, the difference in the size of the ellipse of the zone of the limiting state is determined by the value of the lateral pressure coefficient, and the absolute dimensions of this zone - by the dimensions of the development and the strength characteristics of the rock mass.

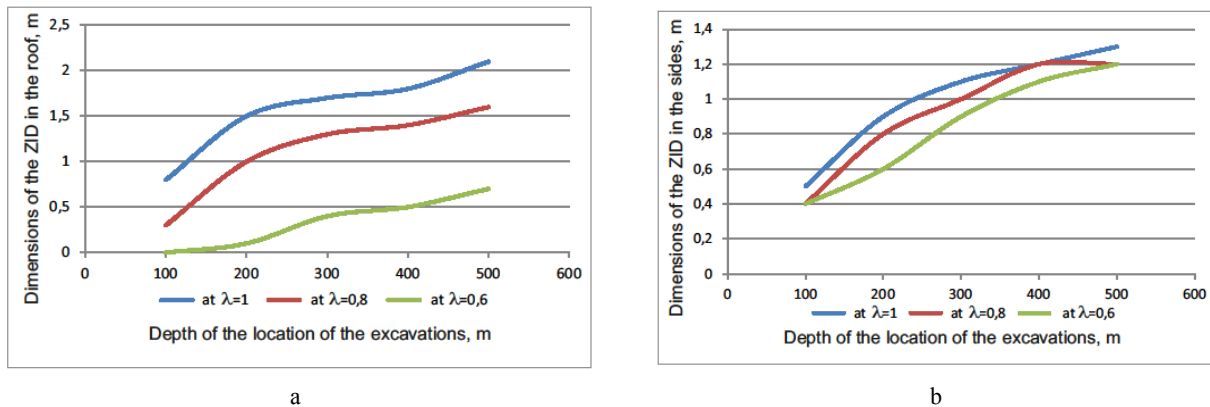


Figure 7 – Dependence of the dimensions of the ZID in the roof (a) and sides (b) of the mine excavations from the depth of the deposit

Conclusions. Numerical analysis by definition of ZID around the mine excavations by the method of boundary integral equations with a step-by-step loading of the rock mass allows taking into account a large number of mining-geological and mining-technical conditions of the deposit.

The geological strength index (GSI) makes it possible to prepare correct initial data for the numerical analysis of the stressed state of the rock mass.

As a result of the numerical analysis, the dependences of the ZID dimensions on the lateral pressure coefficient are determined at a depth of mine excavations from 100 to 500 m.

An analysis of the change in the ZID near the mine excavations objective information about their stability and allows predicting possible displacements. The availability of such information will make it possible to reasonably approach the choice of methods and means for maintaining mine excavations during their operation.

REFERENCES

[1] Sudarikov A.E., Zeitinova Sh.B., Bakhtybaev N.B., Imashev A.Zh., Tileukhan N. (2013). Solution of geomechanical problems in elastic formulation [Resheniye zadach geomekhaniki v uprugoy postanovke] // University's works [Trudy Universiteta] 1: 37-39. (In Russian)

[2] Sudarikov A.E., Imashev A.Zh., Bakhtybaev N.B., Takhanov D.K. (2017). Stress-strain state of a rock mass around excavations taking into account its joints [Napryazhenno-deformirovannoye sostoyaniye gornogo massiva vokrug vyrabotok s uchetom yego treshchinovostoi] // Bulletin of the National Academy of Mining Sciences [Vestnik Natsional'noy akademii gornykh nauk] 1: 59-64. (In Russian)

[3] Isabek T.K., Imashev A.Zh., Sudarikov A.E., Bakhtybaeva A.S., Zeitinova Sh.B. (2013). Modeling of geomechanical processes around mine excavations [Modelirovaniye geomekhanicheskikh protsessov vokrug gornykh vyrabotok] // Industry of Kazakhstan [Promyshlennost' Kazakhstana] 2: 56-57. (In Russian)

[4] Kolokolov S.B., Sudarikov A.E. (1997). Mechanics of underground structures [Mekhanika podzemnykh sooruzheniy]. KSTU, Kazakhstan. ISBN: 5-7667-1689-3.

[5] Hoek E., Carter T., Diederichs M. (2013). Quantification of the Geological Strength Index Chart. // Proceedings of 47th US Rock Mechanics / Geomechanics Symposium, San Francisco, USA. P. 65.

[6] Hoek E., Brown E.T. (1997). Practical Estimates of Rock Mass Strength, International Journal of Rock Mechanics and Mining Sciences, 8: 1165-1186. DOI: 10.1016/S1365-1609(97)80069-X.

[7] Bieniawski Z.T. (1989). Engineering Rock Mass Classifications. John Wiley, USA. ISBN: 0-471-60172-1.

А. Имашев¹, А. Суимбаева¹, Н. Жолмағамбетов¹, Д. Таханов¹, Н. Әбдімүтәліп²

¹Қарағанды мемлекеттік техникалық университеті, Қазақстан,

²А. Ясауи атындағы Халықаралық қазақ-түрік университеті, Түркістан, Қазақстан

ТАУ ЖЫНЫСТАРДЫҢ СЕРПІМСІЗ ДЕФОРМАЦИЯЛАНУ АЯСЫН ЗЕРТТЕУ

Аннотация. Жұмыста аралас қазу жүйесімен өндіретін «Ақжал» кен орыны тау-кен қазбаларының маңайындағы серпімсіз пішіндену аяларының өлшемдері анықталды. Сандық талдау тау жыныстары сілемінің этапты жүктемеленуімен шектік интегралдық тендеулер әдісі арқылы жүргізілді. Геомеханикалық үрдістерді модельдеу пішінденудің серпімдіпластикалық моделімен жүзеге асырылды. Тау жыныстарының физика-механикалық қасиеттерін нақтылау RocLab бағдарламасының көмегімен орындалды. Сандық талдау үшін бастапқы мәліметтерді даярлау барысында тау жыныстарының негізгі мықтылық көрсеткіші болып GSI мықтылықтың геологиялық индексі табылды. Мықтылық параметрлерін нақтылау кезінде үлгі мықтылығынан тау жыныстары сілемінің мықтылығына ауысымы анықталды. Зерттеу жұмыстары тау-кен қазбаларының 100 м-ден бастап 500 м-ге дейінгі тереңдікте орналасуы және бүйір қысым еселігі 0,6-дан 1-ге дейінгі жағдайда жүргізілді. Тау-кен қазбаларының маңайындағы серпімсіз пішіндену аяларының өлшемдері мен формаларының бүйір қысым еселігі мен тау-кен қазбаның орналасу тереңдігіне тәуелділігі анықталды. Алынған нәтижелер негізінде тау жыныстары сілемінің контур маңы бөлігінің геомеханикалық жағдайына баға беруге, сонымен қатар, тау-кен қазбалары бекітпелерінің түрі мен параметрлерін таңдауда ескеруге болады.

Түйін сөздер: серпімсіз пішіндену аялары, мықтылықтың геологиялық индексі, мықтылық критерийлері, сандық талдау, тасжарықтық, бүйір қысым еселігі, қазба.

А. Имашев¹, А. Суимбаева¹, Н. Жолмагамбетов¹, Д. Таханов¹, Н. Абдимуталип²

¹Карагандинский государственный технический университет, Казахстан,

²Международный казахско-турецкий университет им. А. Ясави, Туркестан, Казахстан

ИССЛЕДОВАНИЕ ВОЗМОЖНЫХ ЗОН НЕУПРУГИХ ДЕФОРМАЦИИ ГОРНЫХ ПОРОД

Аннотация. В работе определены размеры условных зон неупругих деформаций вблизи горных выработок при комбинированной отработке месторождения «Акжал». Численный анализ проводился методом граничных интегральных уравнений с поэтапным нагружением массива горных пород. Моделирование геомеханических процессов осуществлялось упругопластической моделью деформирования. Уточнение физико-механических свойств горных пород выполнено с помощью программы RocLab. При подготовке исходных данных для численного анализа основным прочностным показателем горных пород являлся геологический индекс прочности GSI. При уточнении прочностных параметров установлен переход от прочности образца к прочности массива горных пород. Исследование проведено при заложении выработки на глубине от 100 до 500 м при коэффициенте бокового давления от 0,6 до 1. Установлена зависимость размеров и форм возможных зон неупругих деформации вокруг горной выработки от коэффициента бокового давления и глубины заложения выработки. На основе полученных результатов можно проводить оценку геомеханического состояния приконтурной части массива горных пород, а также учесть при выборе типов и параметров крепления горных выработок.

Ключевые слова: зоны неупругих деформаций, геологический индекс прочности, критерии прочности, численный анализ, трещиноватость, коэффициент бокового давления, выработка.

Information about the authors:

Imashev A. – Doctor PhD, Karaganda state technical university, Kazakhstan, imashev_85@mail.ru

Suimbayeva A. – Doctor PhD, Karaganda state technical university, Kazakhstan

Zholmagambetov N. – c.t.s., associate professor, Karaganda state technical university, Kazakhstan, nurbekz@mail.ru

Takhanov D. – c.t.s., Karaganda state technical university, Kazakhstan

Abdimutalip N. – Doctor PhD, A. Yasavi International Kazakh-Turkish University, Turkestan, Kazakhstan, nurlibek.abdimutalip@ayu.edu.kz

**Publication Ethics and Publication Malpractice
in the journals of the National Academy of Sciences of the Republic of Kazakhstan**

For information on Ethics in publishing and Ethical guidelines for journal publication see <http://www.elsevier.com/publishingethics> and <http://www.elsevier.com/journal-authors/ethics>.

Submission of an article to the National Academy of Sciences of the Republic of Kazakhstan implies that the described work has not been published previously (except in the form of an abstract or as part of a published lecture or academic thesis or as an electronic preprint, see <http://www.elsevier.com/postingpolicy>), that it is not under consideration for publication elsewhere, that its publication is approved by all authors and tacitly or explicitly by the responsible authorities where the work was carried out, and that, if accepted, it will not be published elsewhere in the same form, in English or in any other language, including electronically without the written consent of the copyright-holder. In particular, translations into English of papers already published in another language are not accepted.

No other forms of scientific misconduct are allowed, such as plagiarism, falsification, fraudulent data, incorrect interpretation of other works, incorrect citations, etc. The National Academy of Sciences of the Republic of Kazakhstan follows the Code of Conduct of the Committee on Publication Ethics (COPE), and follows the COPE Flowcharts for Resolving Cases of Suspected Misconduct (http://publicationethics.org/files/u2/New_Code.pdf). To verify originality, your article may be checked by the Cross Check originality detection service <http://www.elsevier.com/editors/plagdetect>.

The authors are obliged to participate in peer review process and be ready to provide corrections, clarifications, retractions and apologies when needed. All authors of a paper should have significantly contributed to the research.

The reviewers should provide objective judgments and should point out relevant published works which are not yet cited. Reviewed articles should be treated confidentially. The reviewers will be chosen in such a way that there is no conflict of interests with respect to the research, the authors and/or the research funders.

The editors have complete responsibility and authority to reject or accept a paper, and they will only accept a paper when reasonably certain. They will preserve anonymity of reviewers and promote publication of corrections, clarifications, retractions and apologies when needed. The acceptance of a paper automatically implies the copyright transfer to the National Academy of Sciences of the Republic of Kazakhstan.

The Editorial Board of the National Academy of Sciences of the Republic of Kazakhstan will monitor and safeguard publishing ethics.

Правила оформления статьи для публикации в журнале смотреть на сайте:

www.nauka-nanrk.kz

ISSN 2518-170X (Online), ISSN 2224-5278 (Print)

<http://geolog-technical.kz/index.php/kz/>

Верстка *Д. Н. Калкабековой*

Подписано в печать 02.04.2018.
Формат 70x881/8. Бумага офсетная. Печать – ризограф.
16,9 п.л. Тираж 300. Заказ 2.